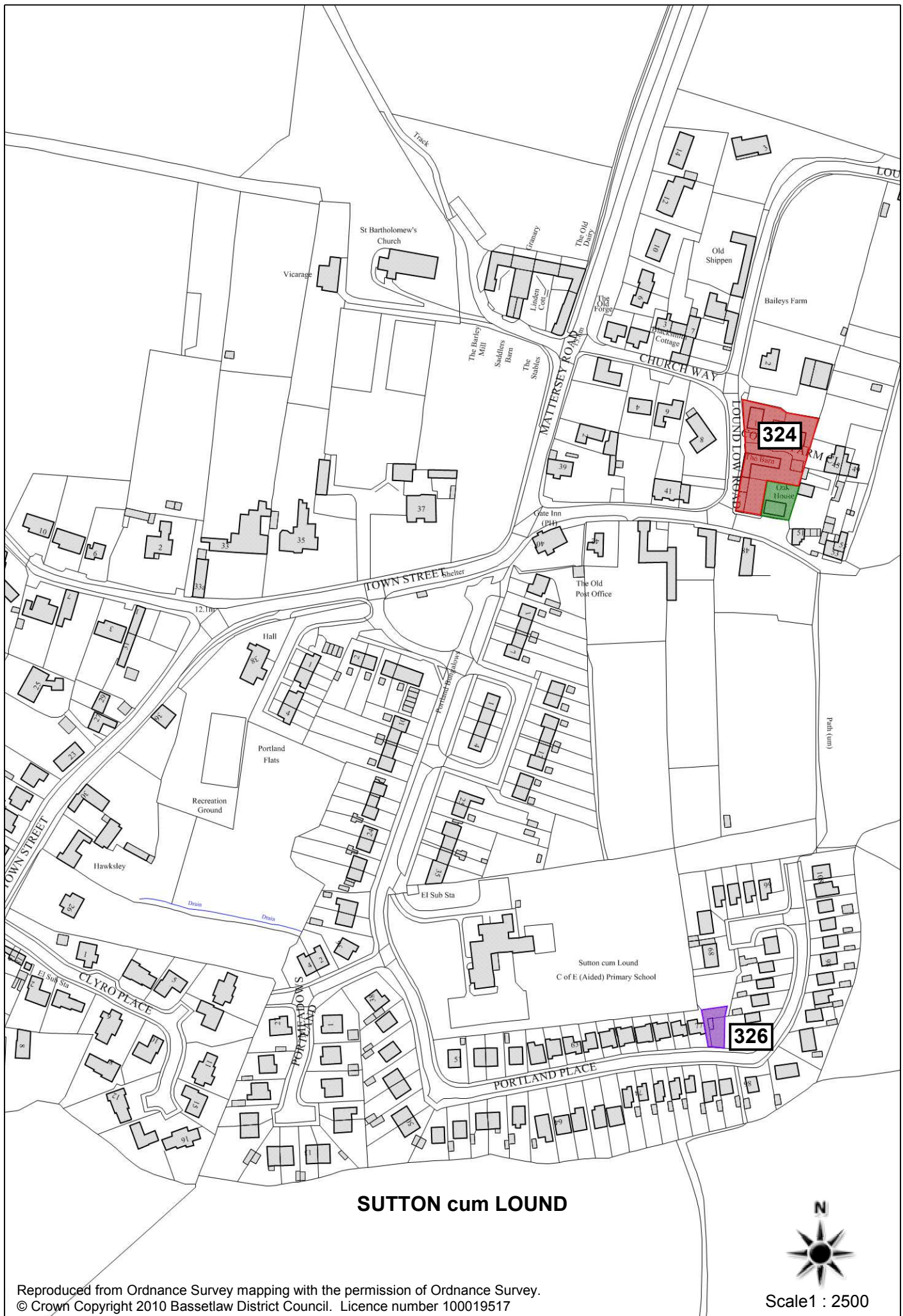
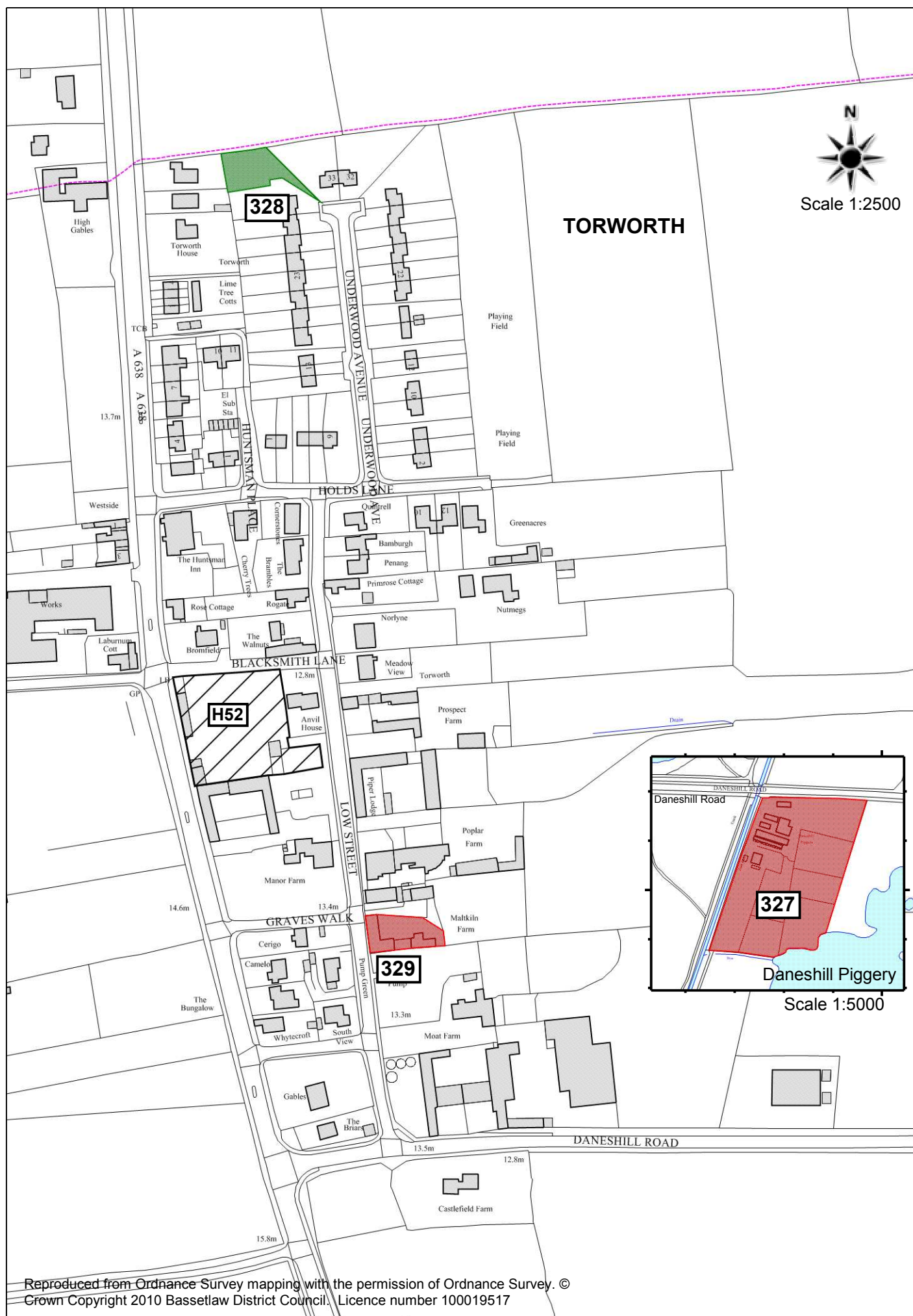


SUTTON CUM LOUND



# Housing Land Availability Positioning Statement 2010

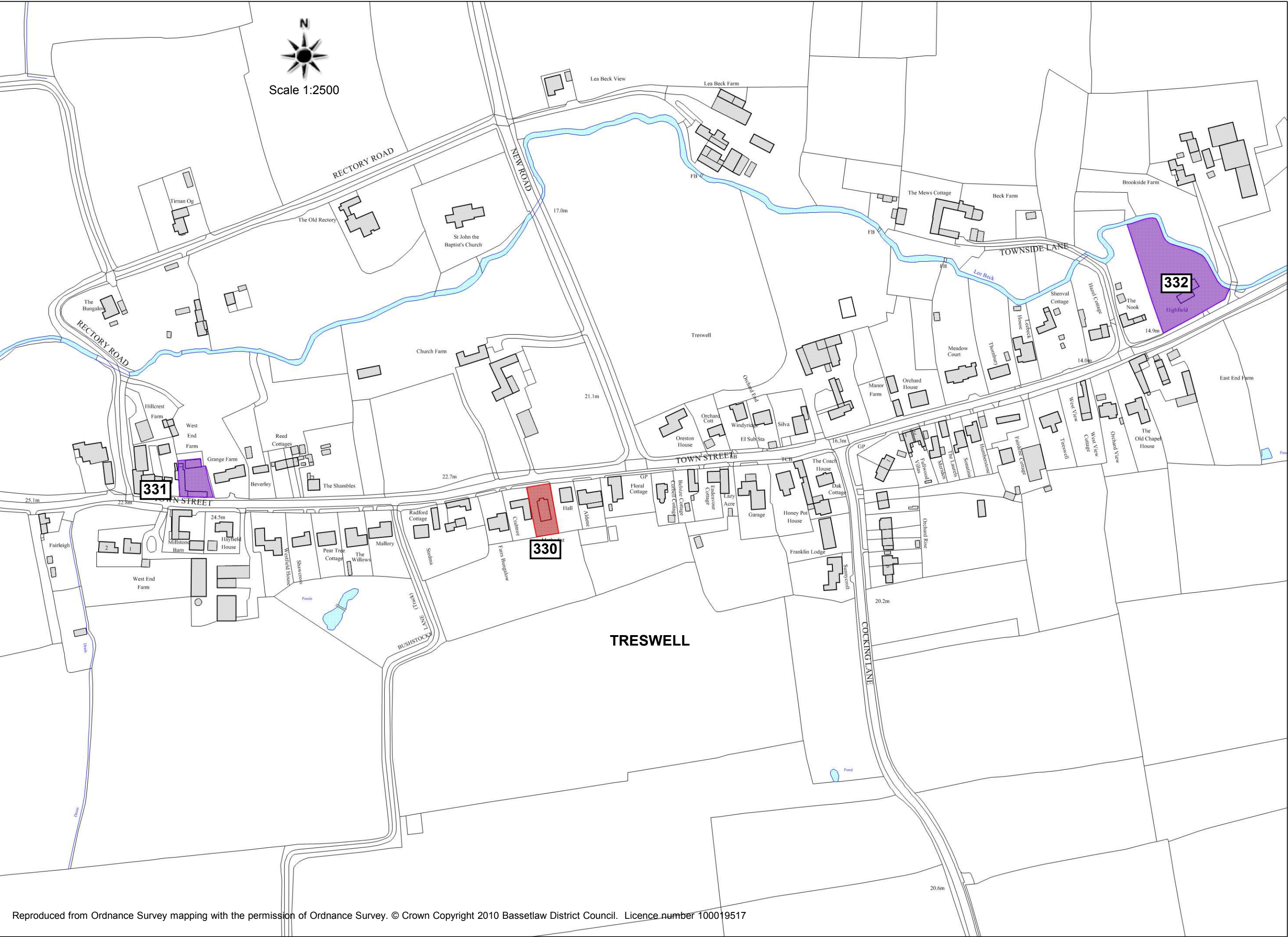
TORWORTH



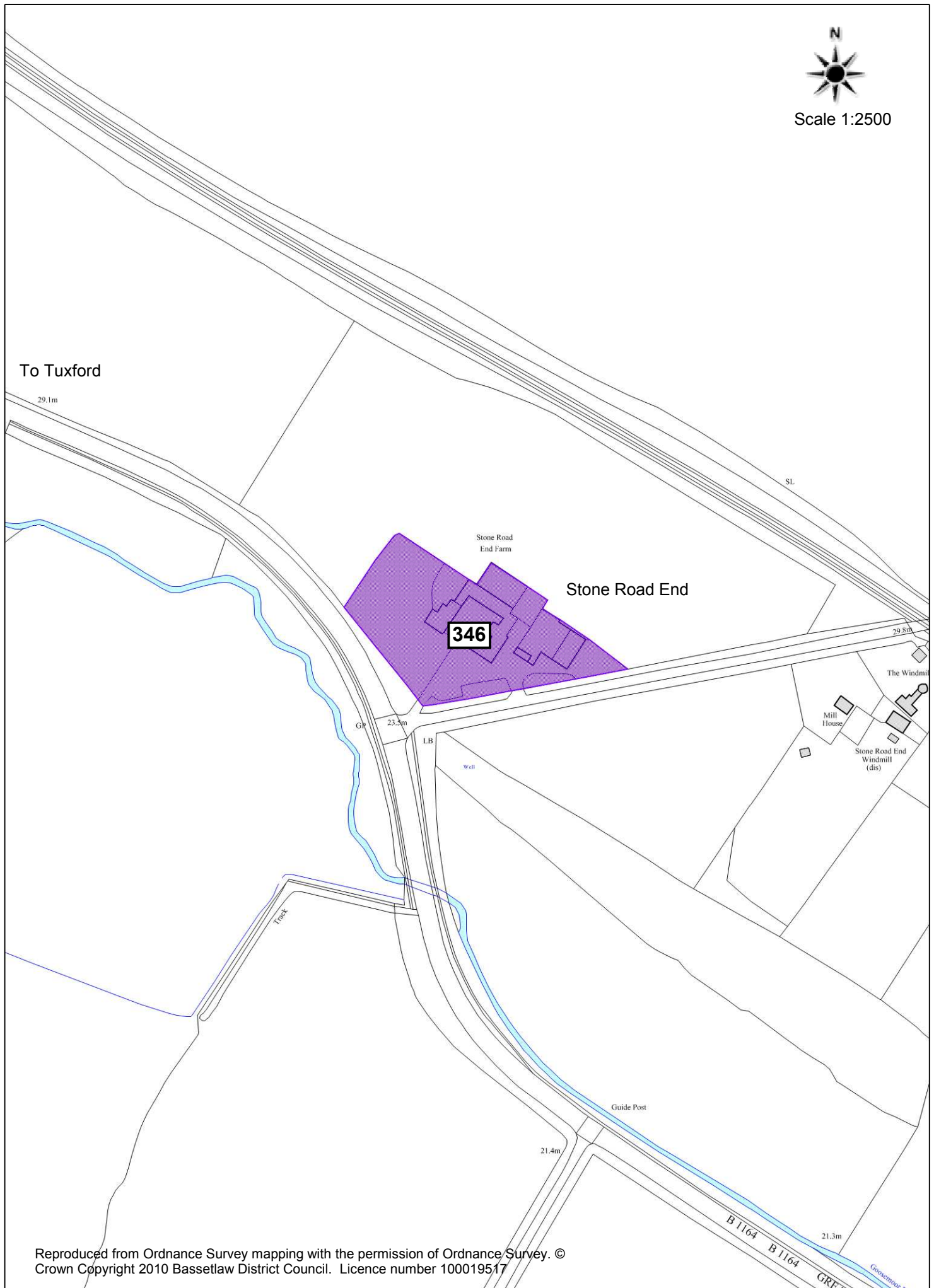


Housing Land Availability  
Positioning Statement 2010

TRESWELL



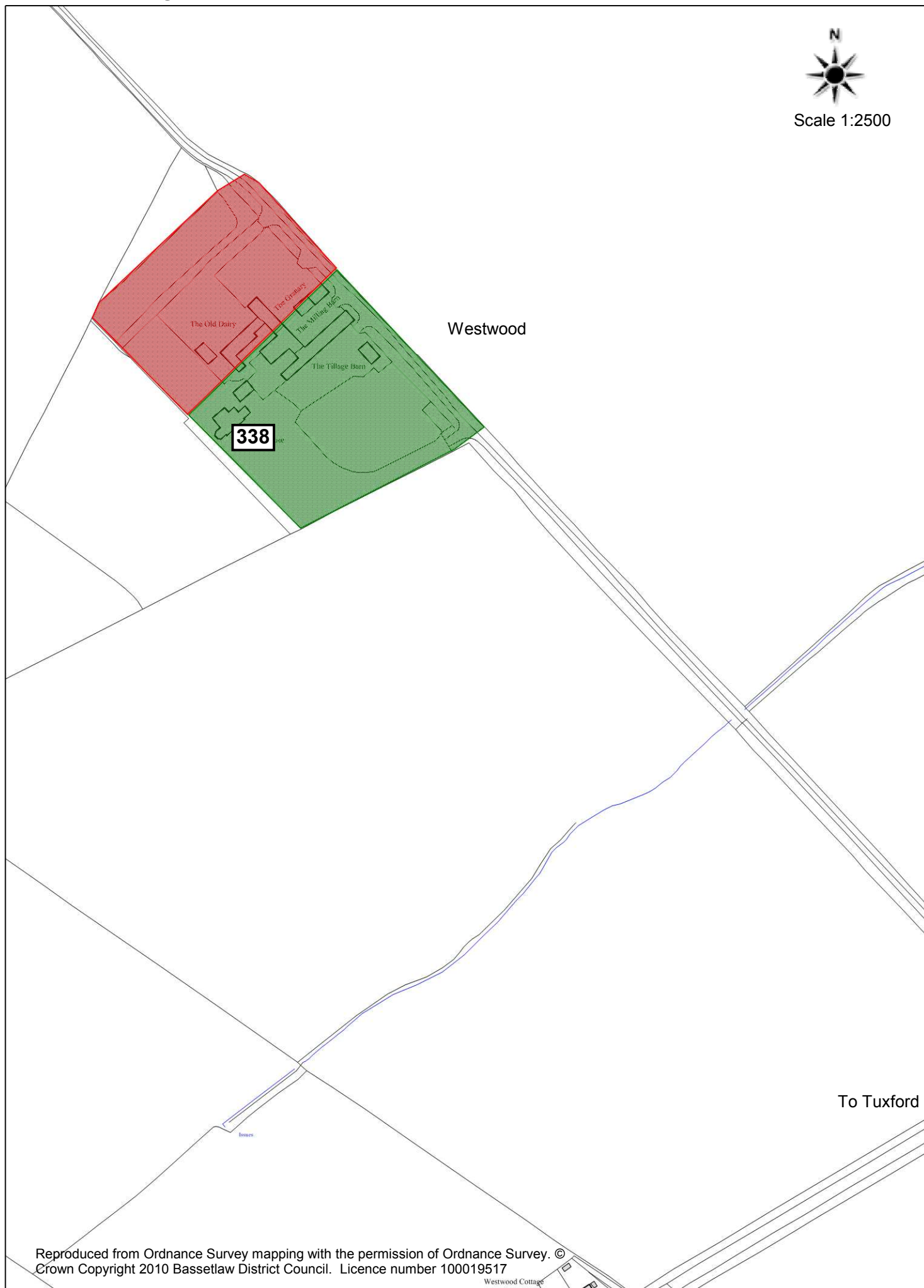
Reproduced from Ordnance Survey mapping with the permission of Ordnance Survey. © Crown Copyright 2010 Bassetlaw District Council. Licence number 100019517







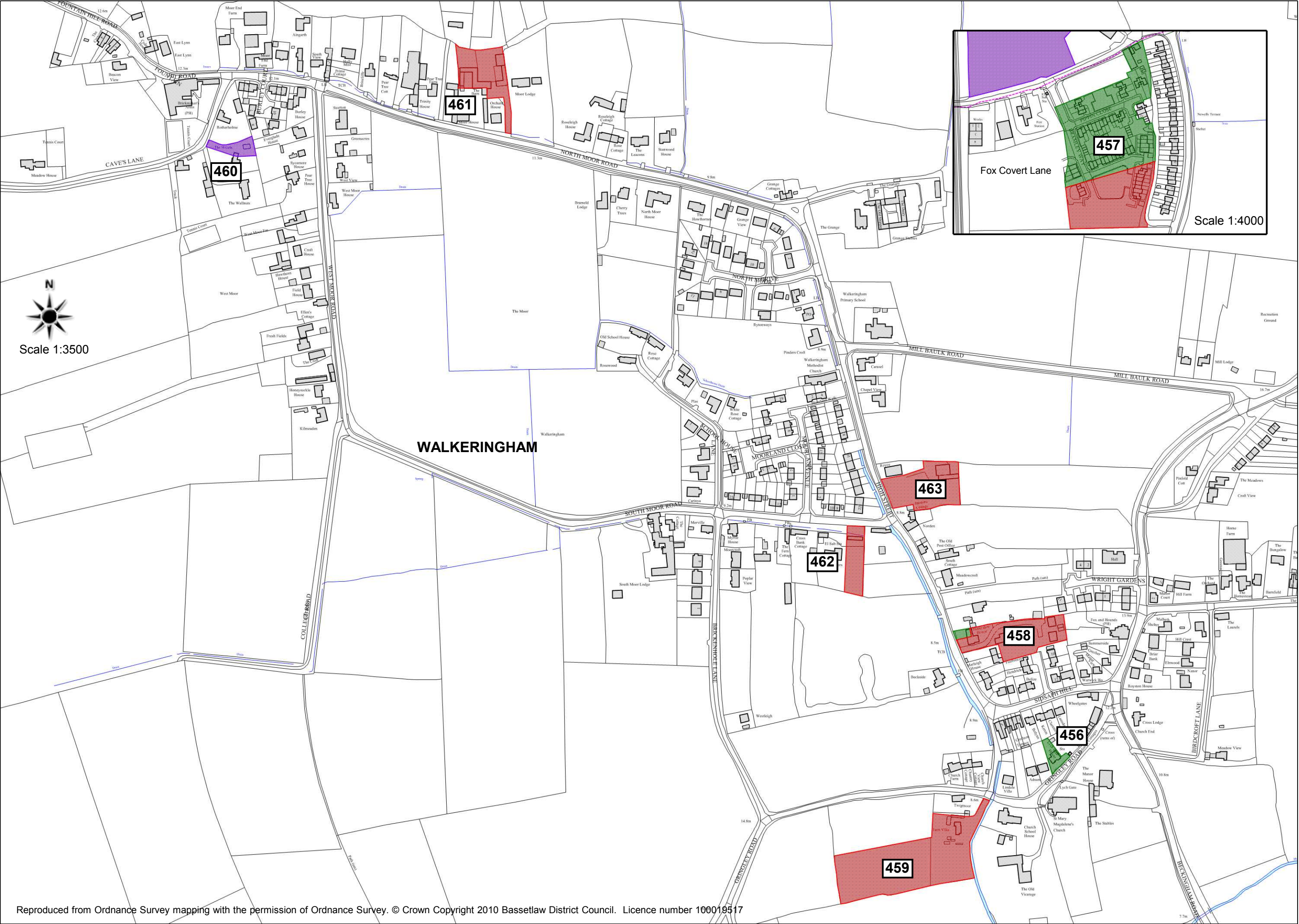
Scale 1:2500





Housing Land Availability  
Positioning Statement 2010

WALKERINGHAM



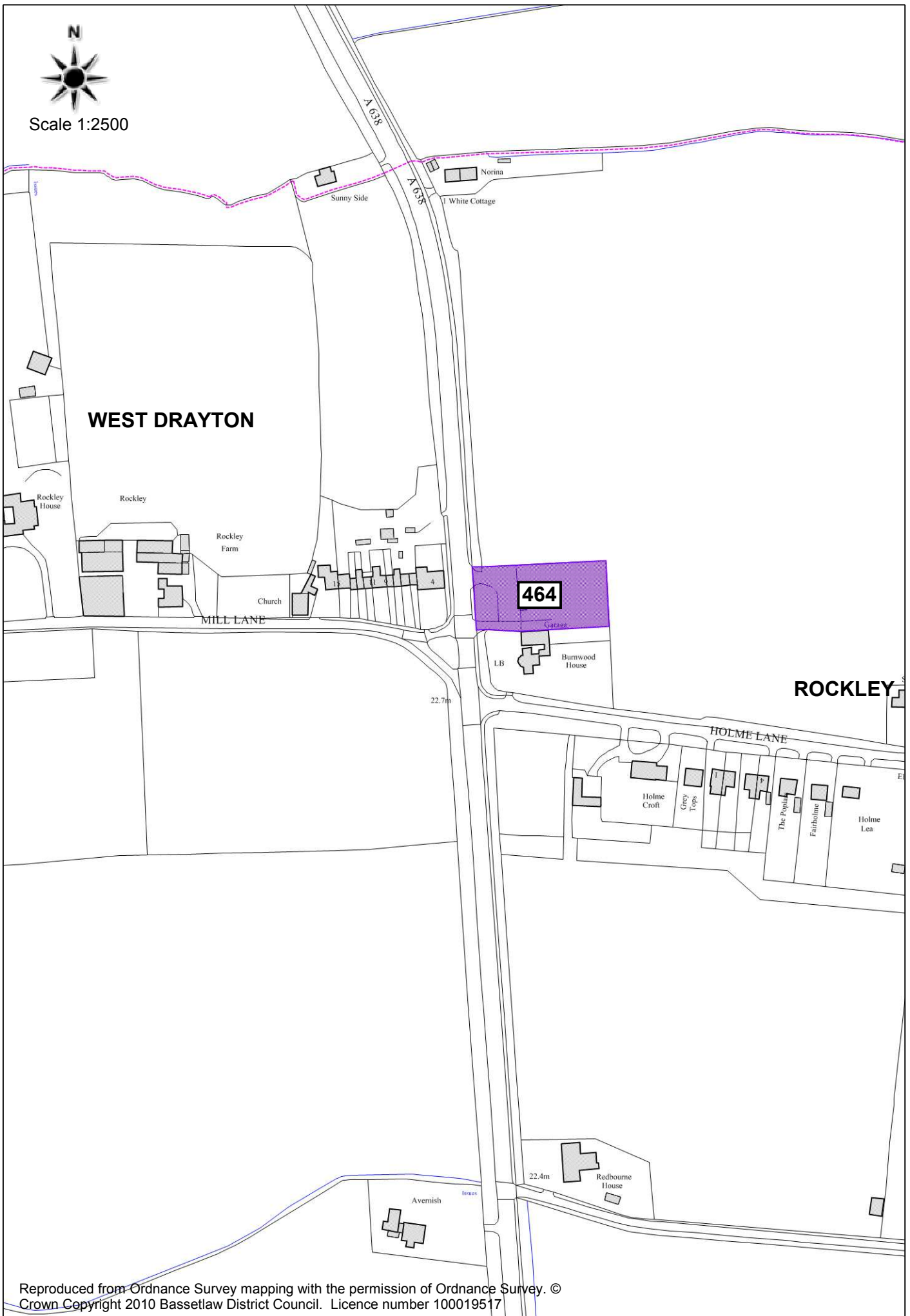
Reproduced from Ordnance Survey mapping with the permission of Ordnance Survey. © Crown Copyright 2010 Bassetlaw District Council. Licence number 100019517





## WEST DRAYTON

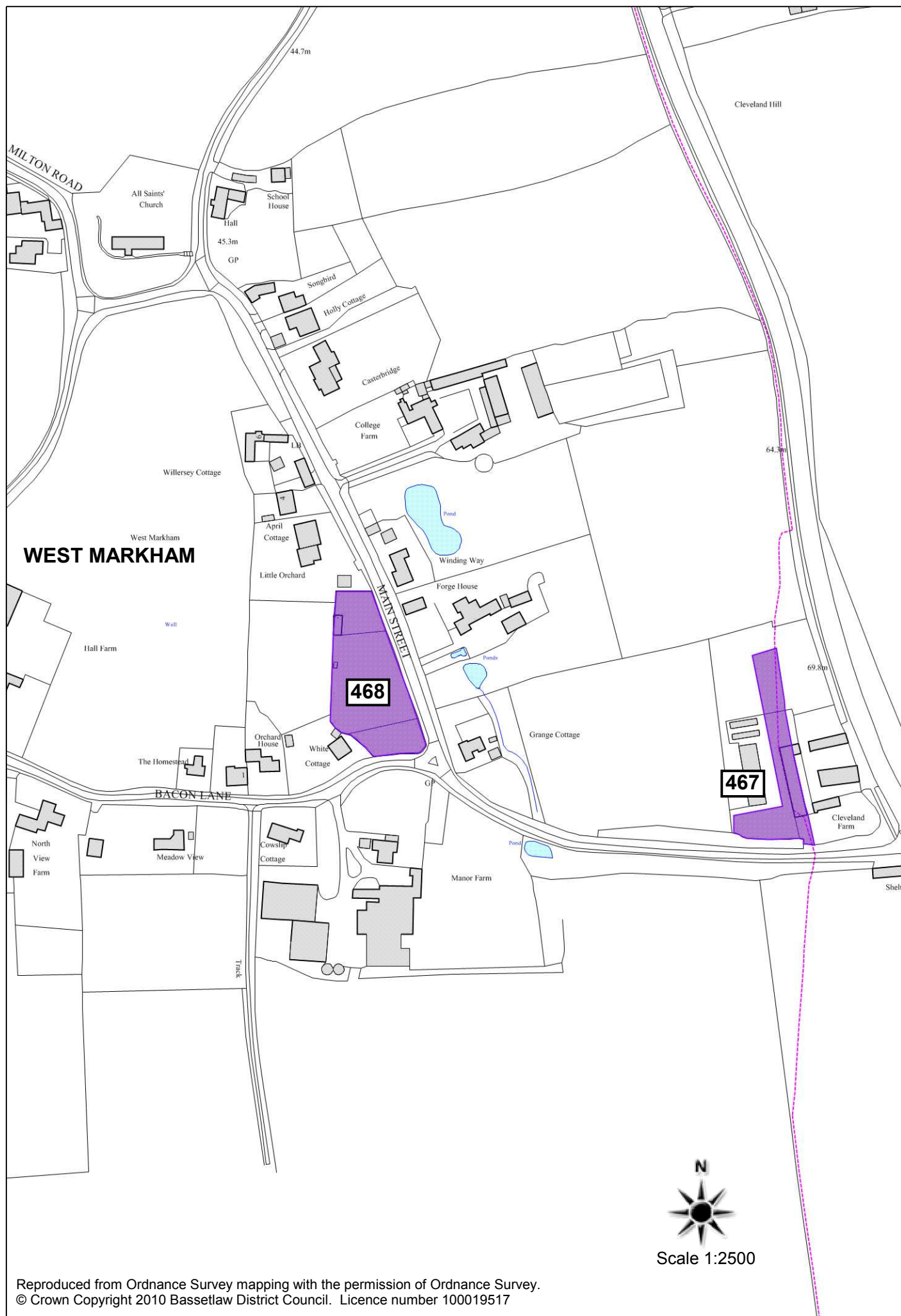
## WEST DRAYTON





# Housing Land Availability Positioning Statement 2010

WEST MARKHAM/MILTON



Reproduced from Ordnance Survey mapping with the permission of Ordnance Survey.  
© Crown Copyright 2010 Bassetlaw District Council. Licence number 100019517

# WEST STOCKWITH

