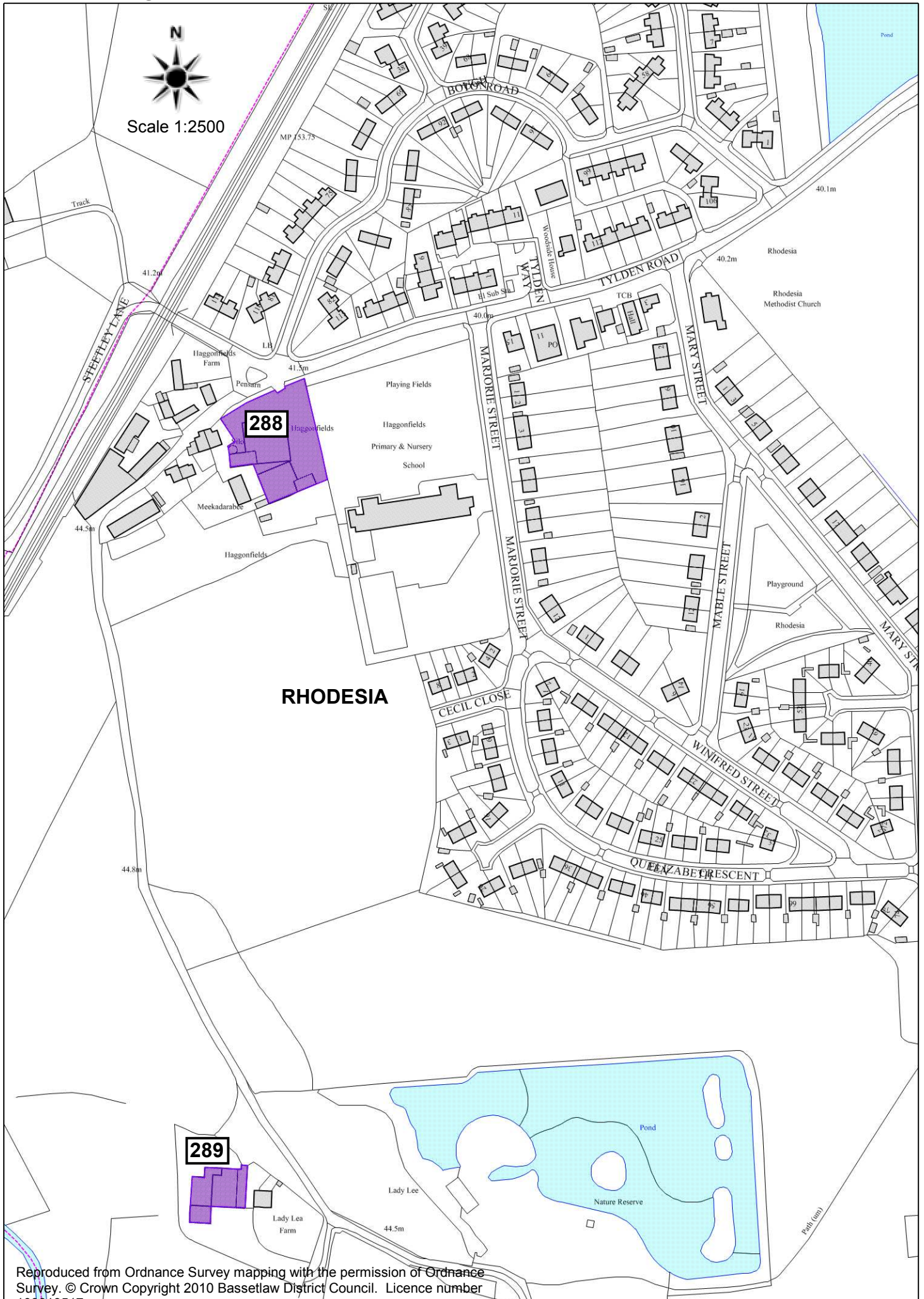


# Housing Land Availability Positioning Statement 2010

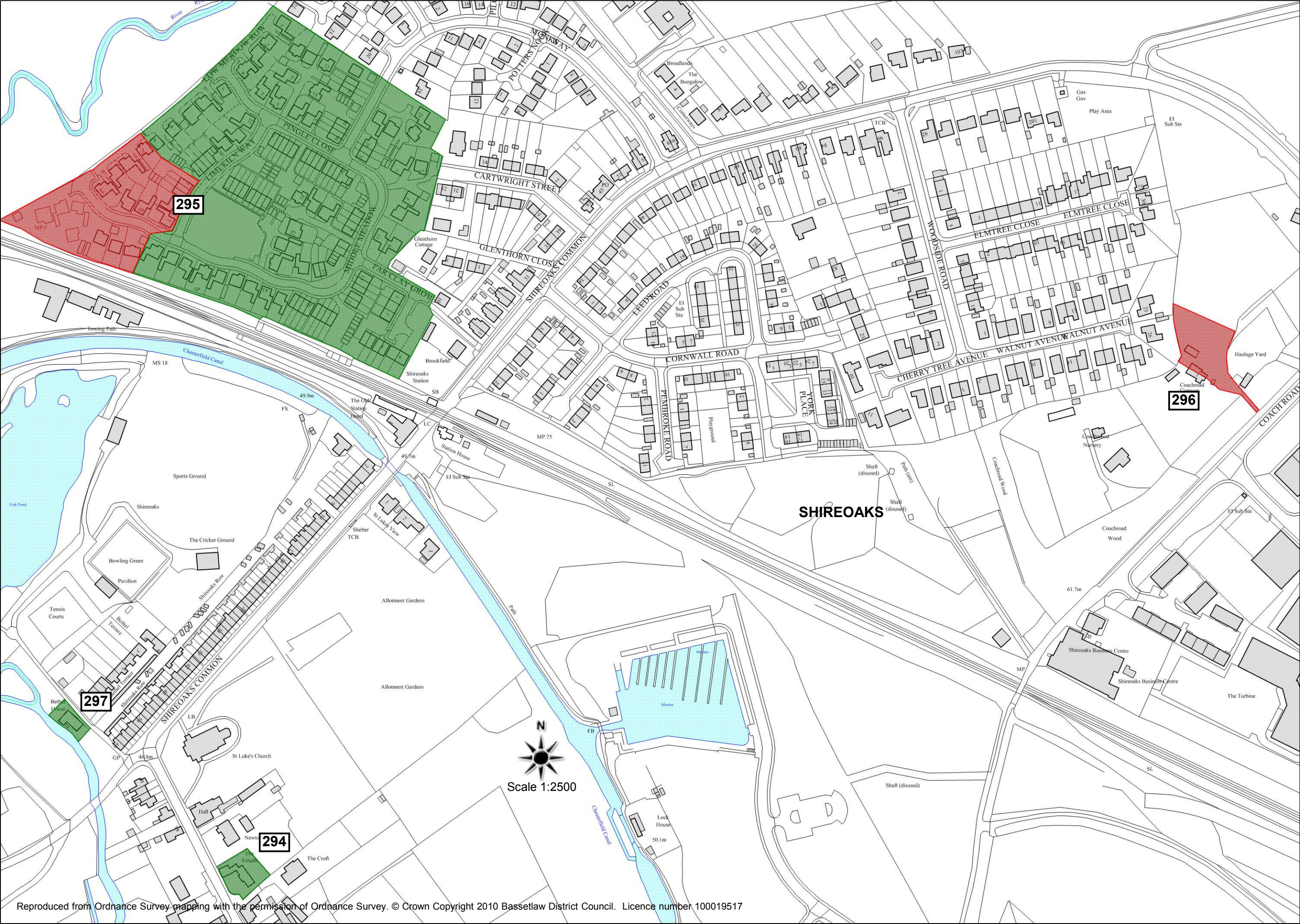
# RHODESIA





Housing Land Availability  
Positioning Statement 2010

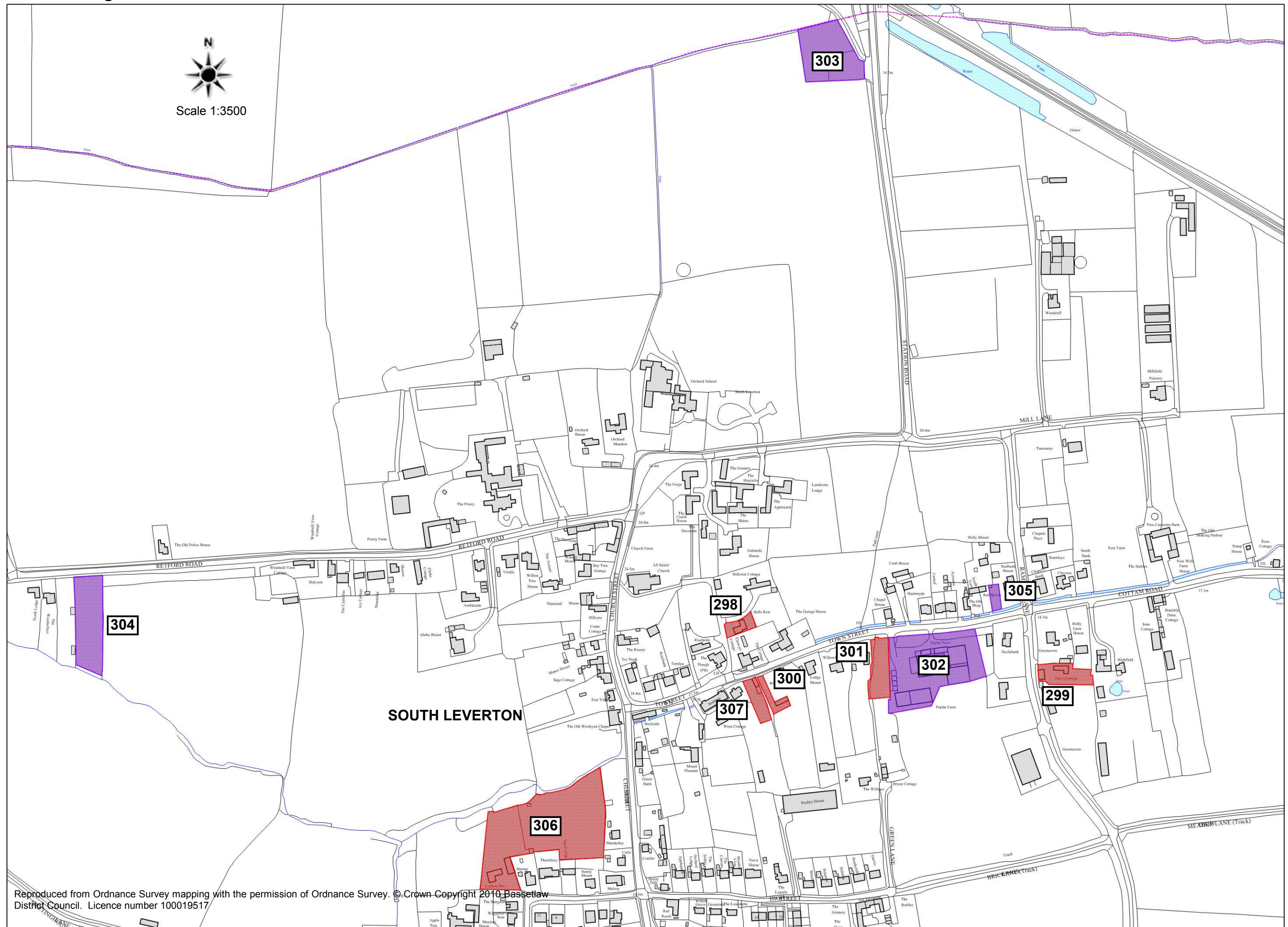
SHIREOAKS



Reproduced from Ordnance Survey mapping with the permission of Ordnance Survey. © Crown Copyright 2010 Bassetlaw District Council. Licence number 100019517



## SOUTH LEVERTON



# Housing Land Availability Positioning Statement 2010

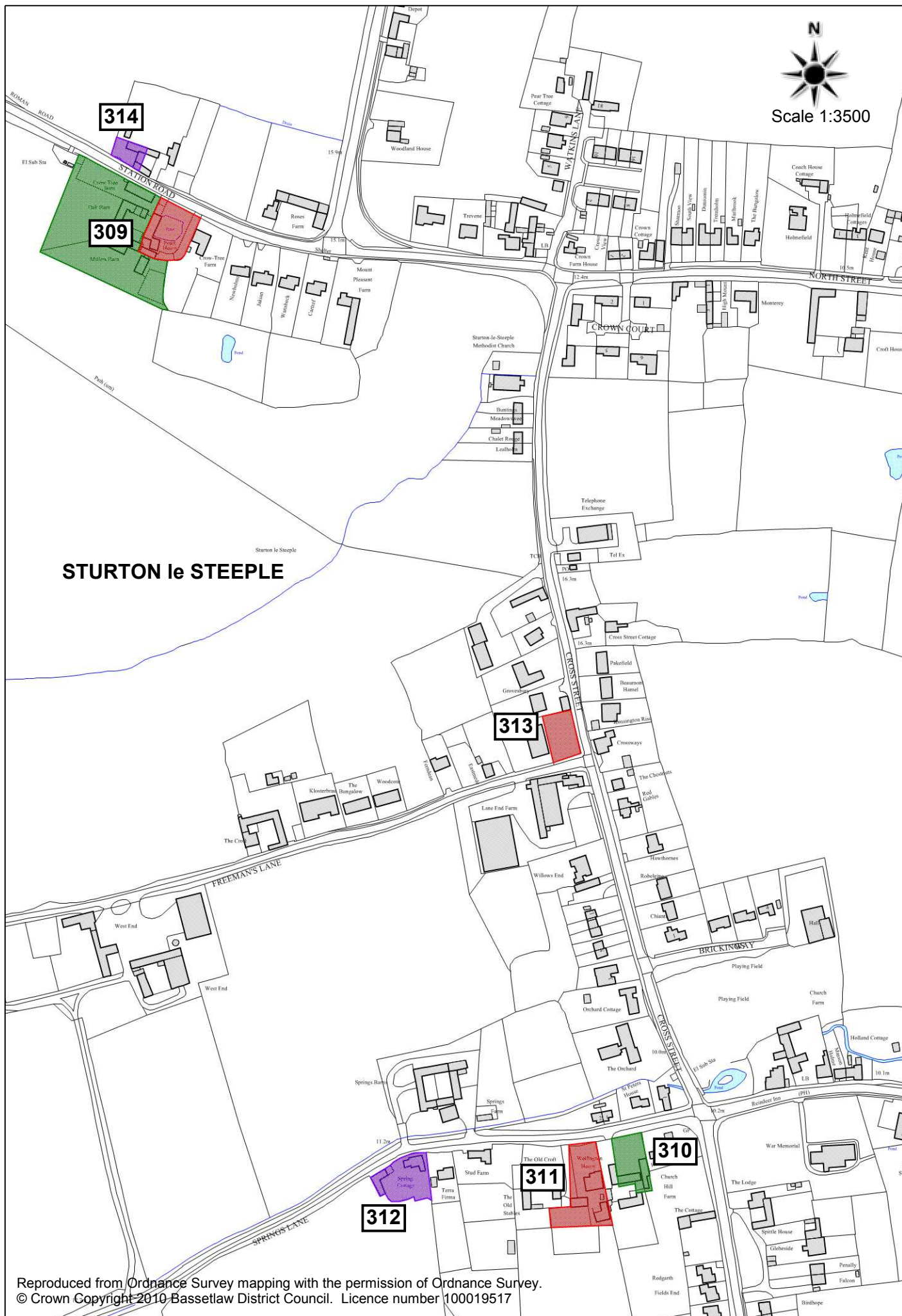
STOKEHAM





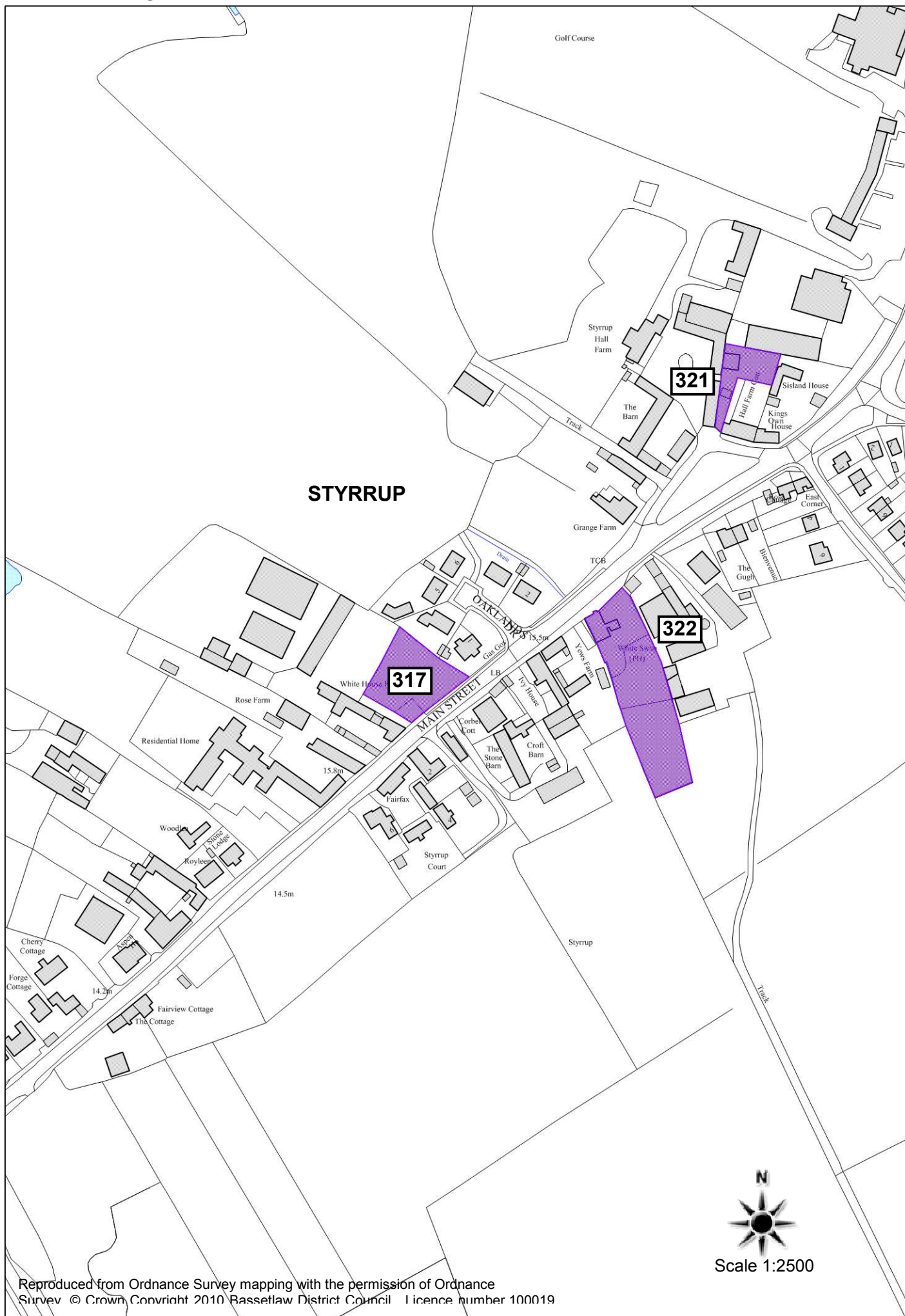
# Housing Land Availability Positioning Statement 2010

STURTON le STEEPLE



# Housing Land Availability Positioning Statement 2010

STYRRUP and OLDCOTES



Reproduced from Ordnance Survey mapping with the permission of Ordnance Survey © Crown Copyright 2010 Bassetlaw District Council Licence number 100019



# Housing Land Availability Positioning Statement 2010

## SUTTON CUM LOUND Bellmoor Farm

