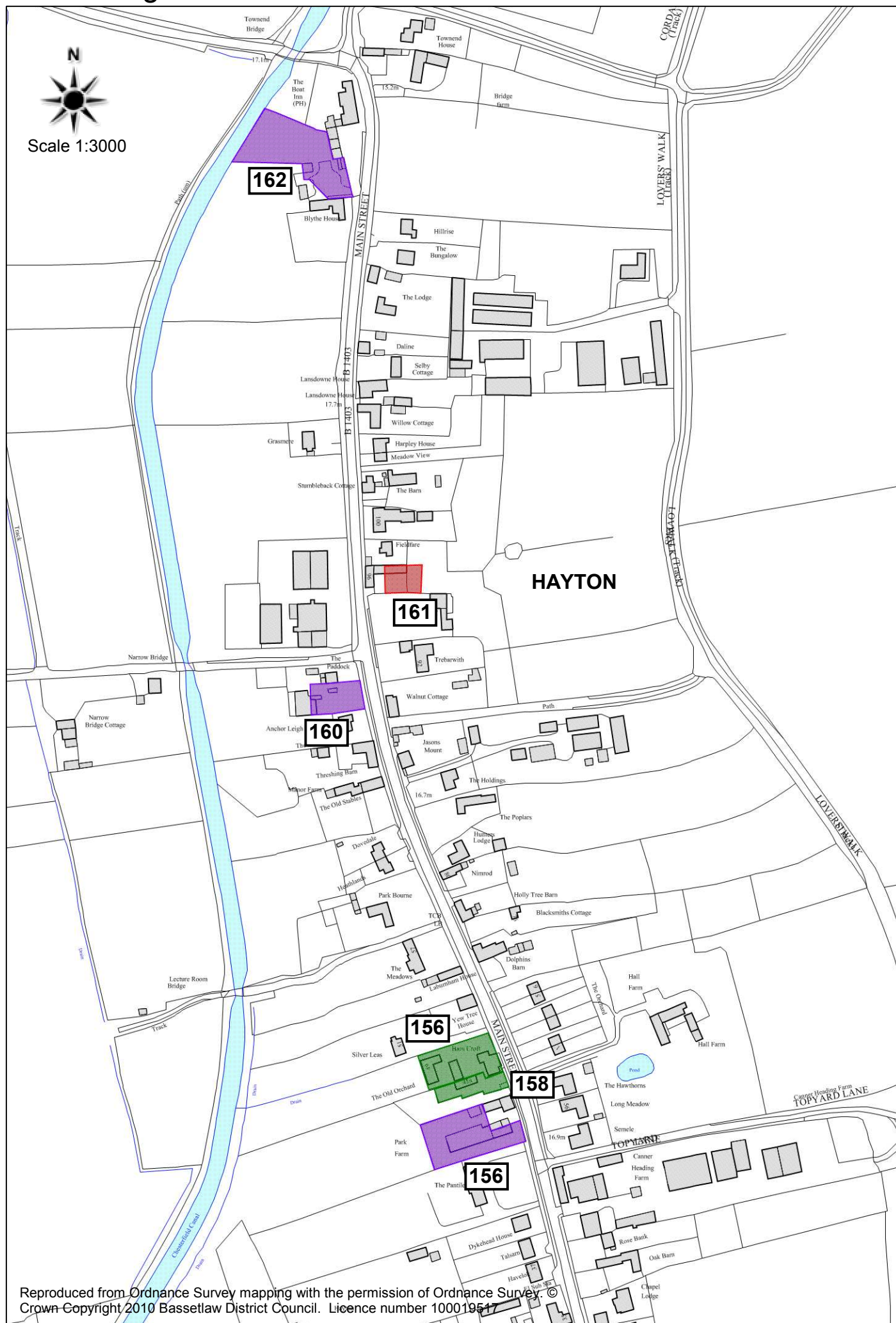


Housing Land Availability Positioning Statement 2010

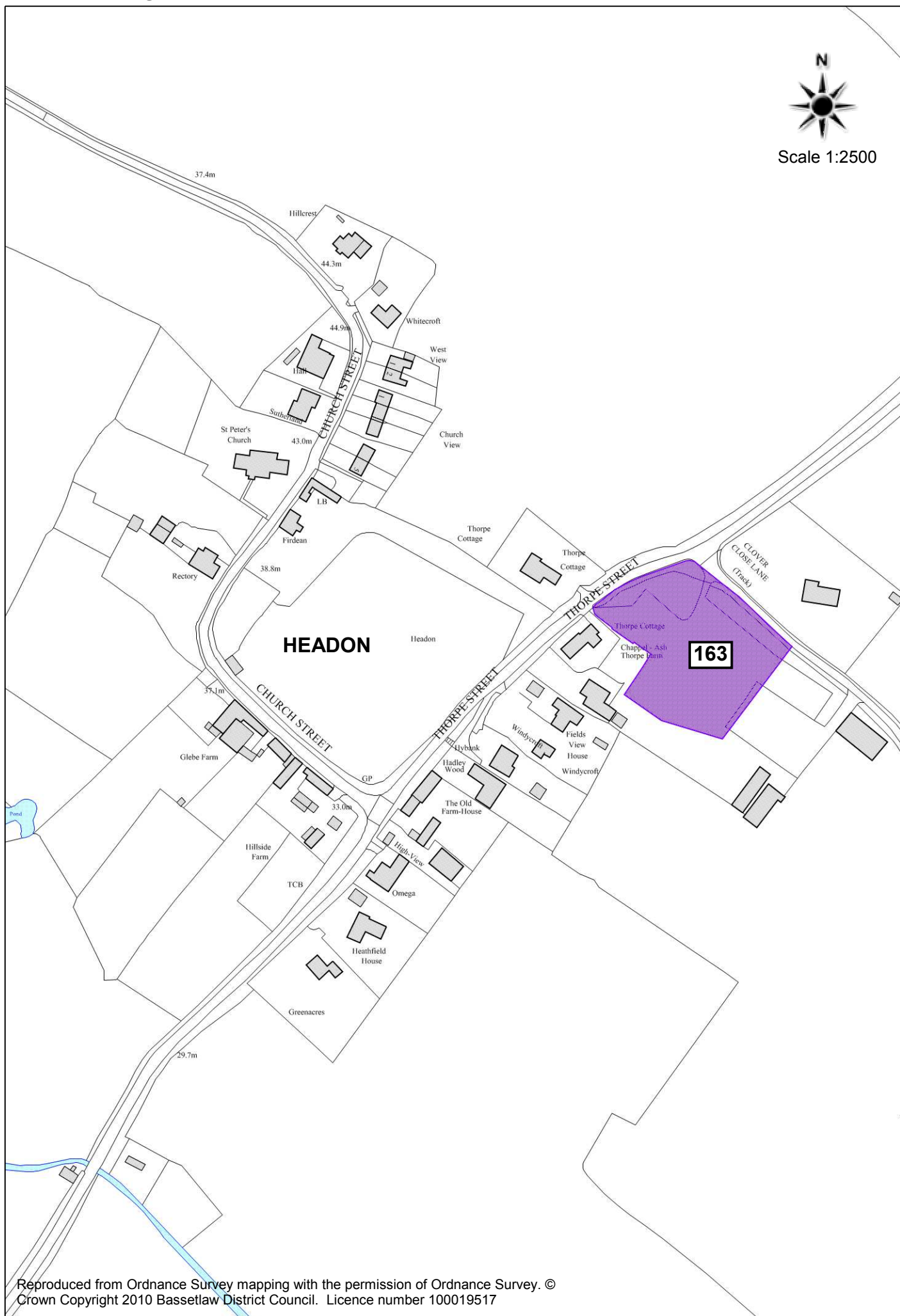
HAYTON



Reproduced from Ordnance Survey mapping with the permission of Ordnance Survey. ©
Crown Copyright 2010 Bassetlaw District Council. Licence number 100019547

Housing Land Availability Positioning Statement 2010

HEADON cum UPTON

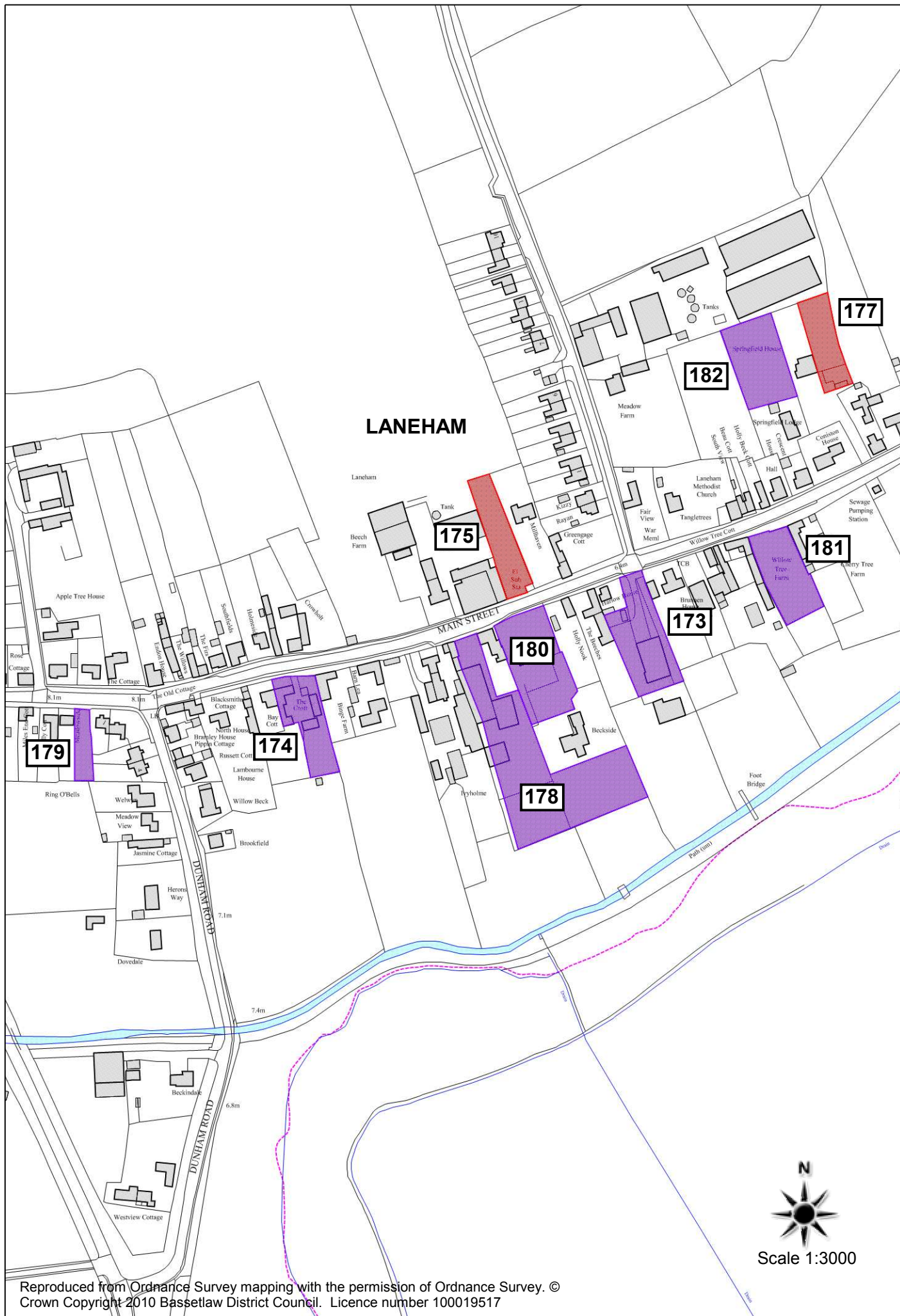


Reproduced from Ordnance Survey mapping with the permission of Ordnance Survey. ©
Crown Copyright 2010 Bassetlaw District Council. Licence number 100019517

Produced by Bassetlaw District Council

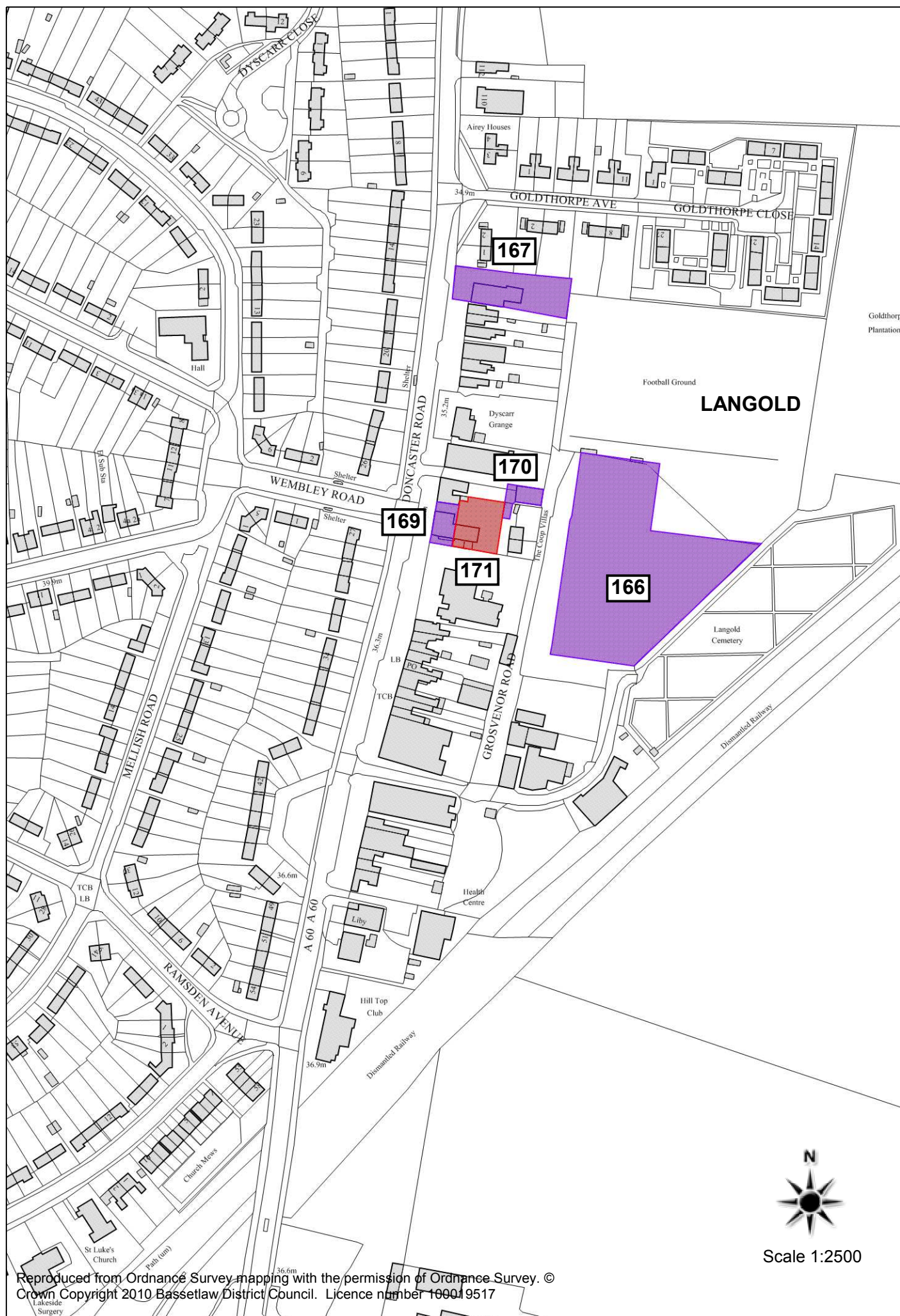
Housing Land Availability Positioning Statement 2010

LANEHAM

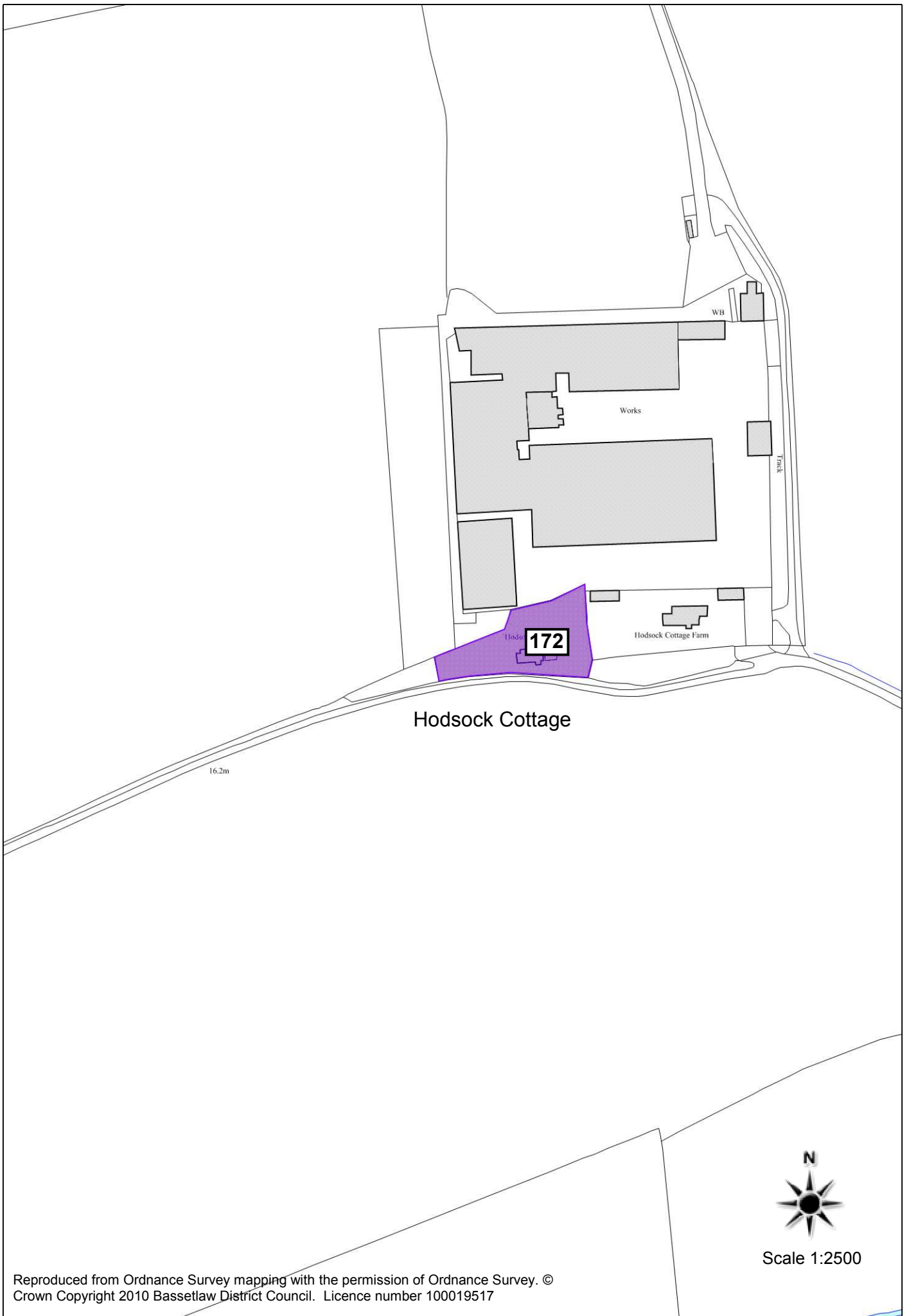


Housing Land Availability Positioning Statement 2010

HODSOCK and LANGOLD

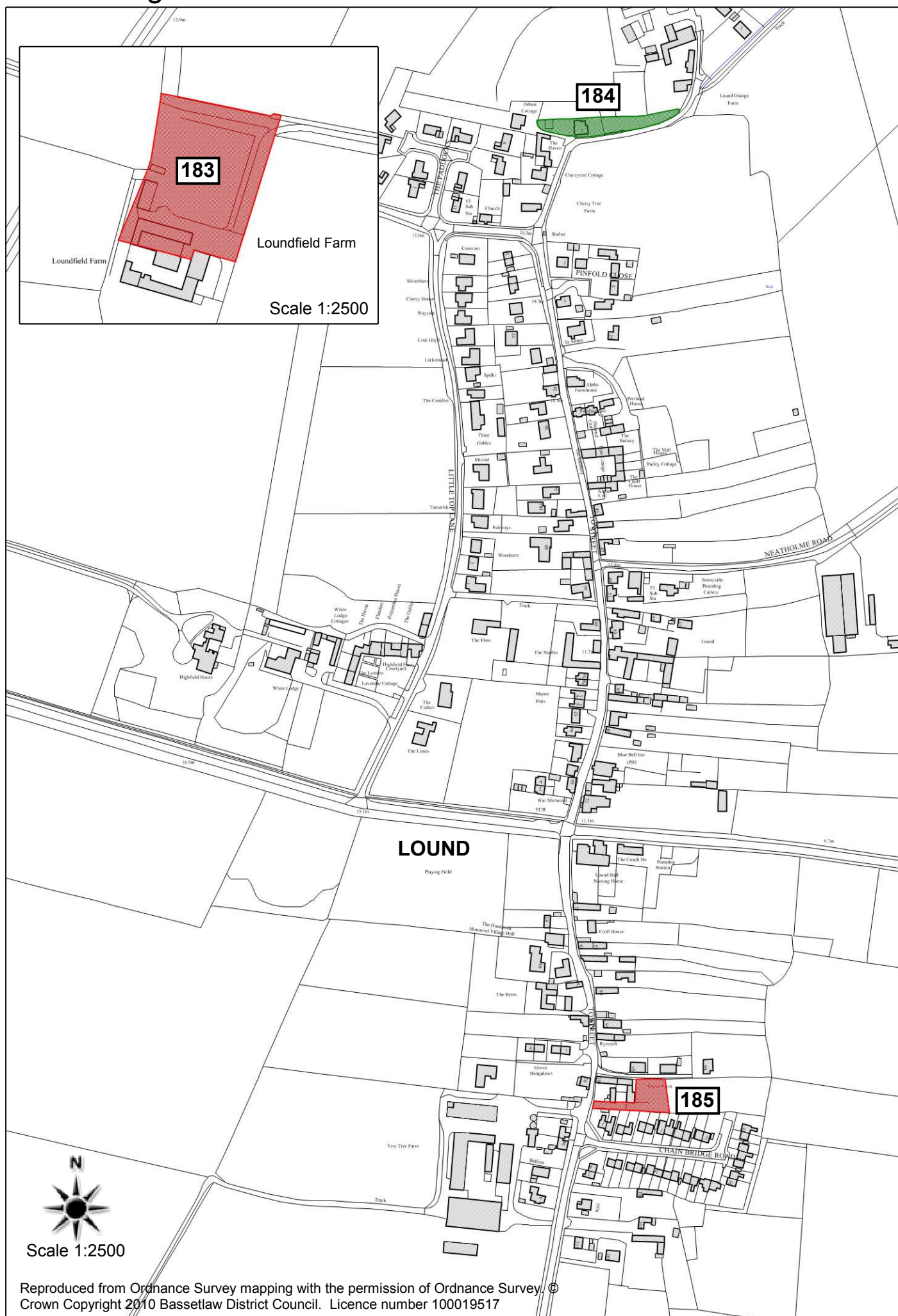


Reproduced from Ordnance Survey mapping with the permission of Ordnance Survey. © Crown Copyright 2010 Bassetlaw District Council. Licence number 100019517



Housing Land Availability Positioning Statement 2010

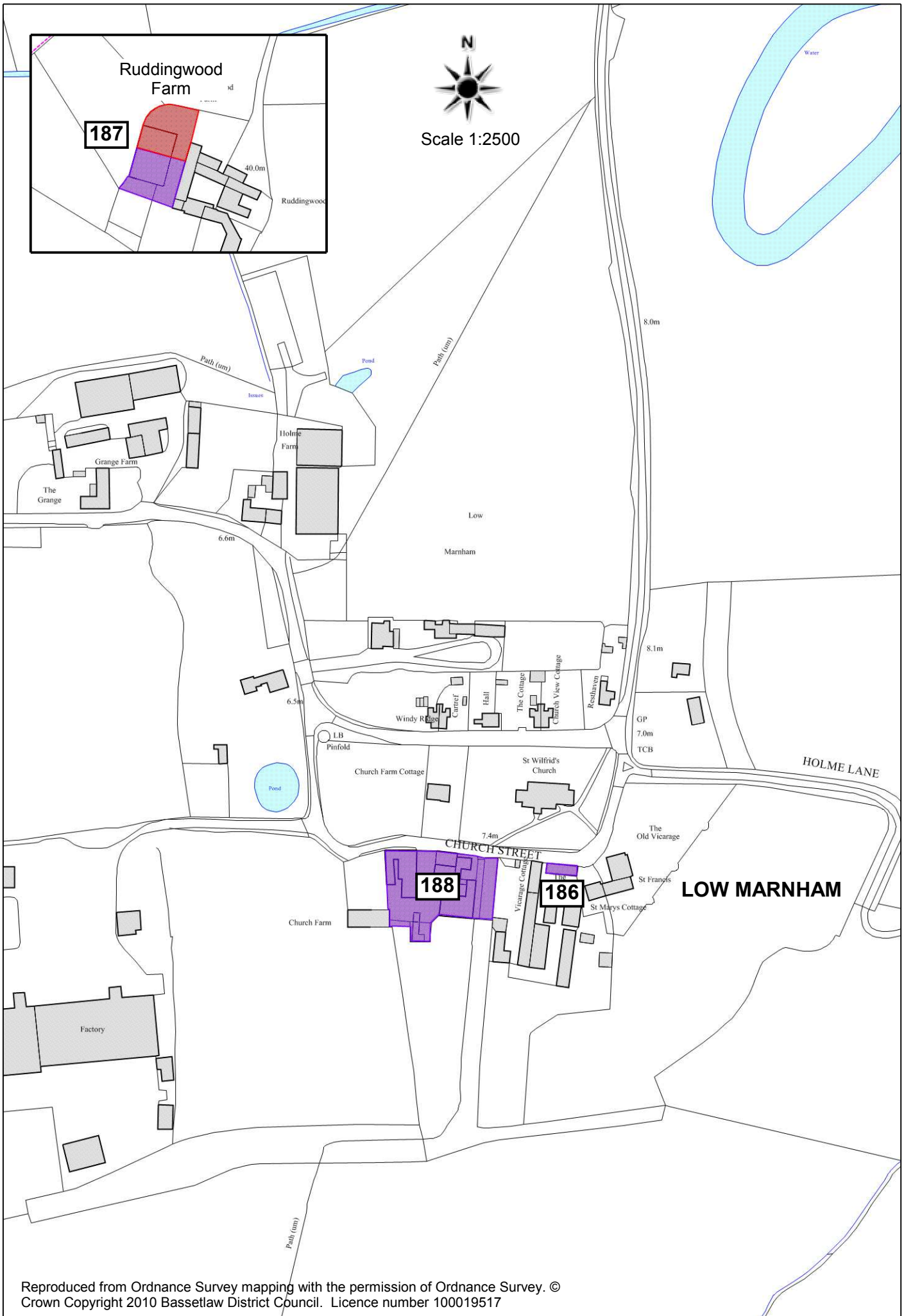
LOUND



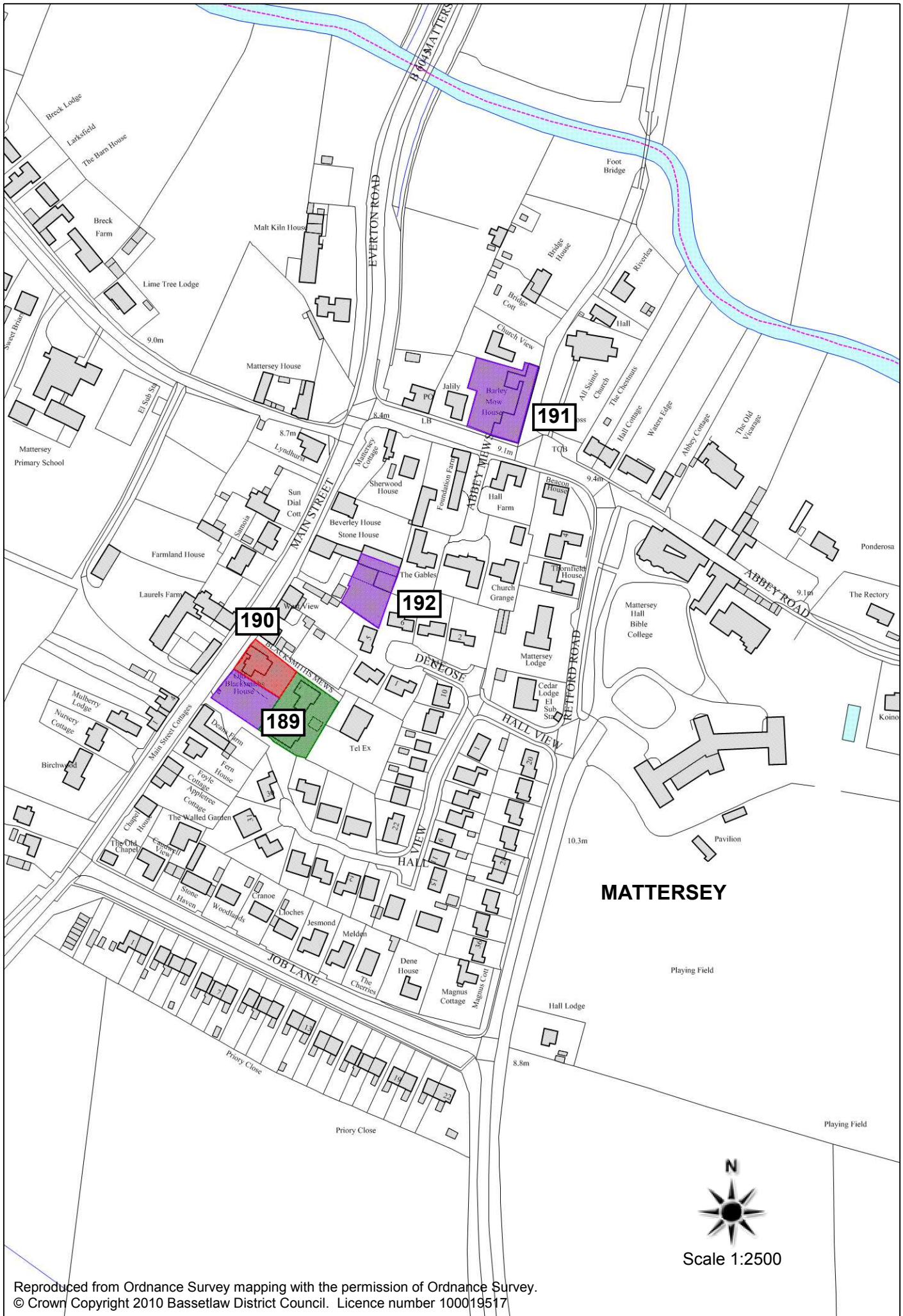
Reproduced from Ordnance Survey mapping with the permission of Ordnance Survey. © Crown Copyright 2010 Bassetlaw District Council. Licence number 100019517

Produced by Bassetlaw District Council

MARNHAM

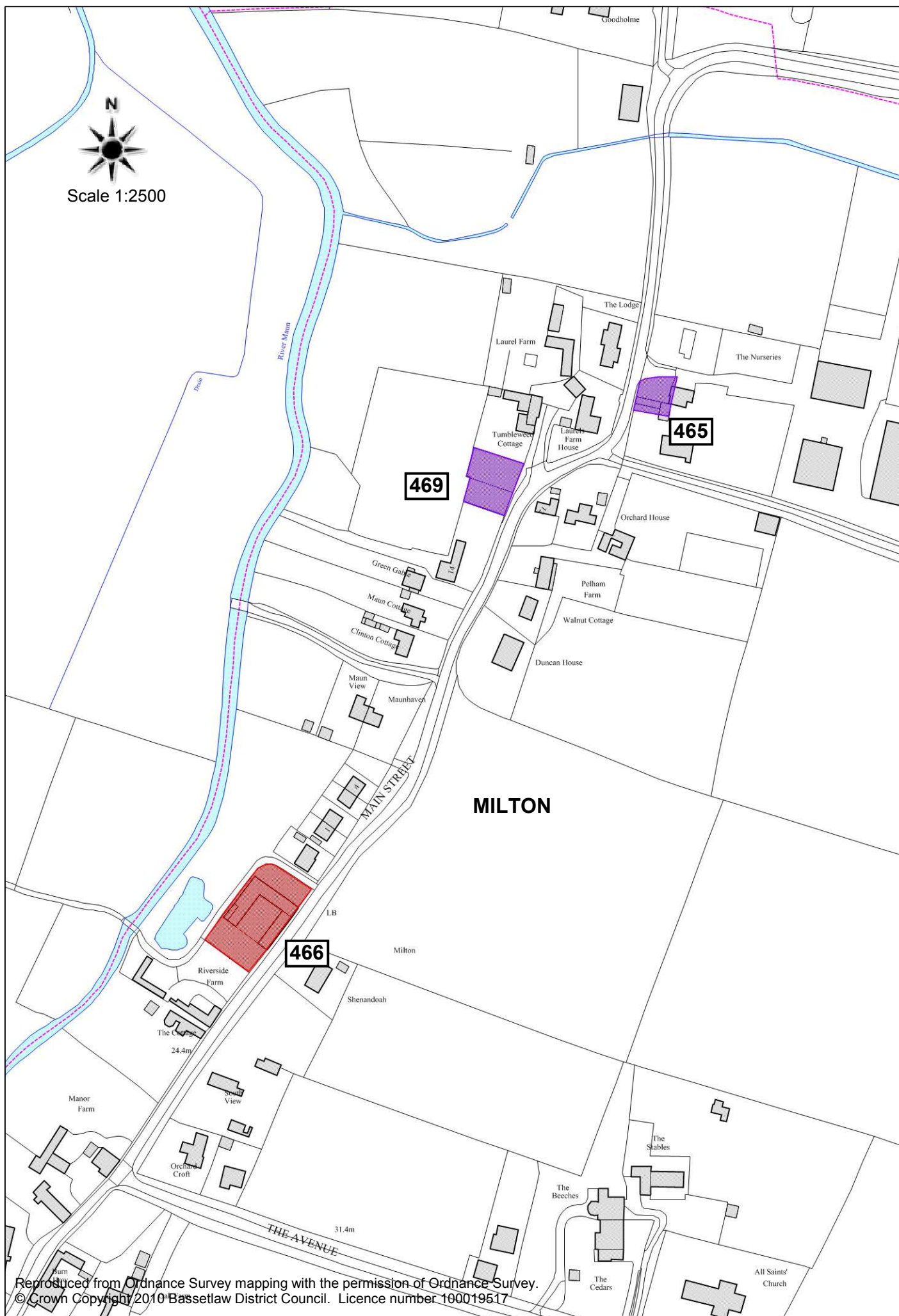


MATTERSEY



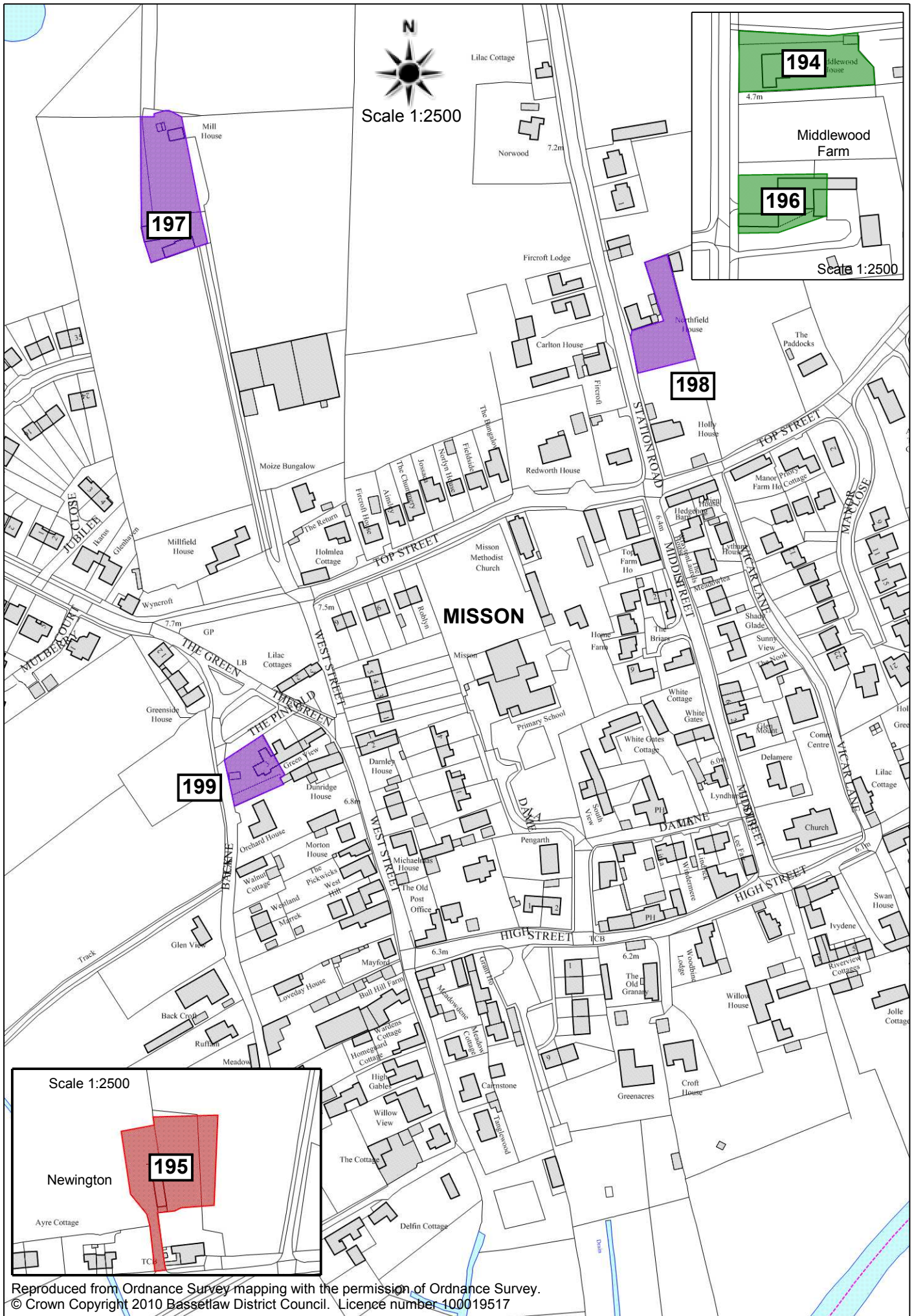
Housing Land Availability Positioning Statement 2010

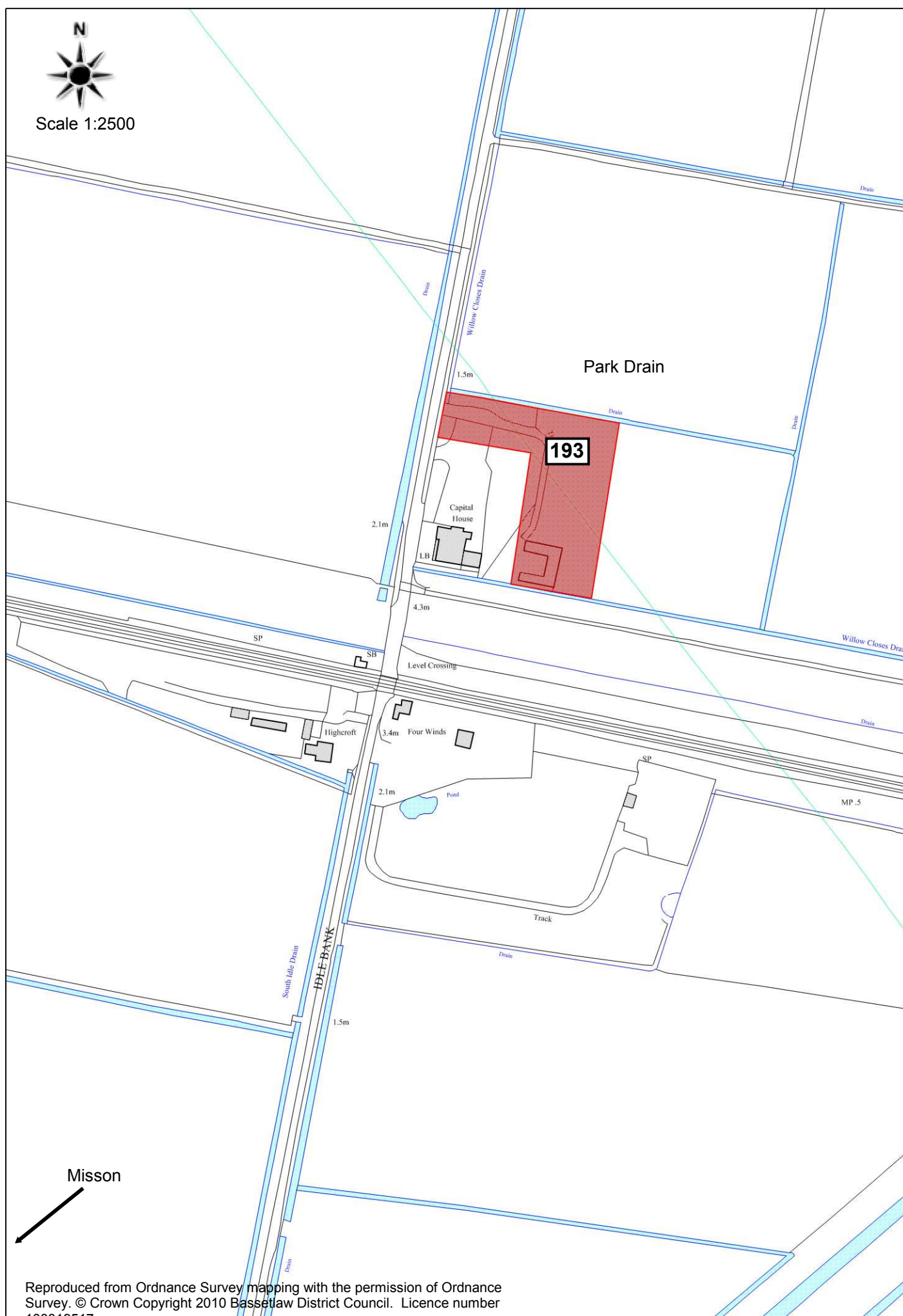
WEST MARKHAM/MILTON



Housing Land Availability Positioning Statement 2010

MISSION





Housing Land Availability Positioning Statement 2010

MISTERTON

