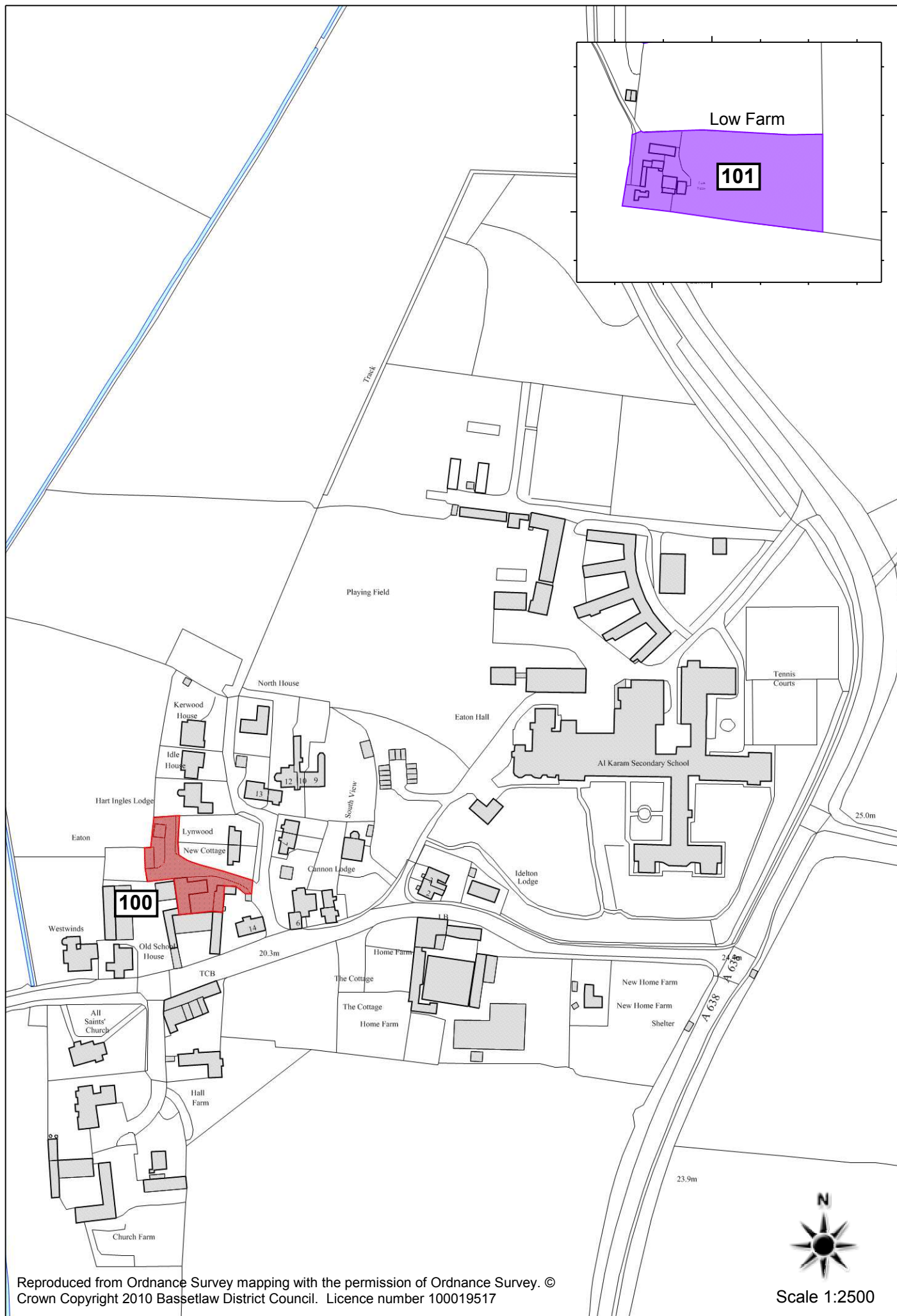


Housing Land Availability Positioning Statement 2010

EATON



Reproduced from Ordnance Survey mapping with the permission of Ordnance Survey. ©
Crown Copyright 2010 Bassetlaw District Council. Licence number 100019517

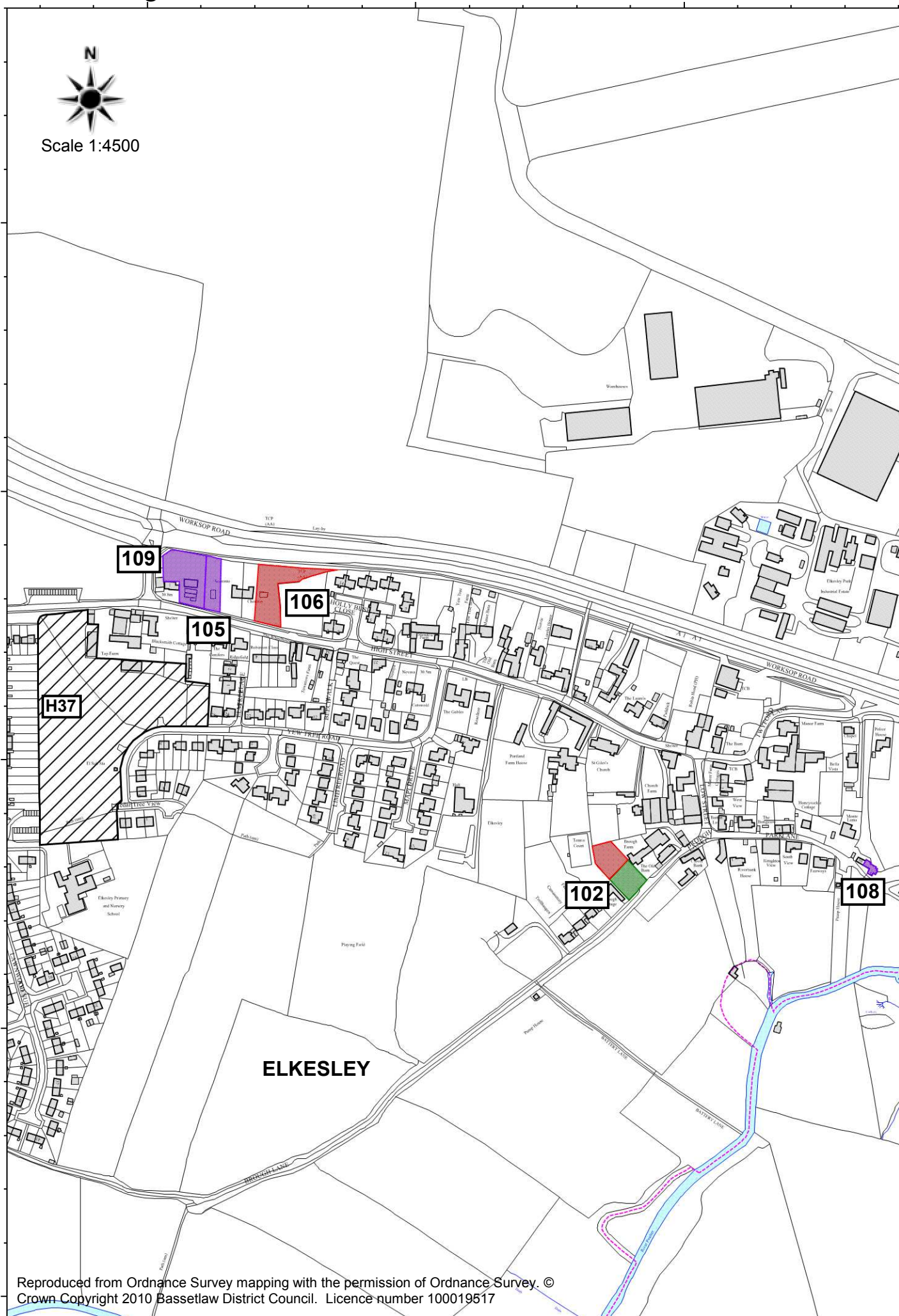
Produced by Bassetlaw District Council

Housing Land Availability Positioning Statement 2010

ELKESLEY



Scale 1:4500

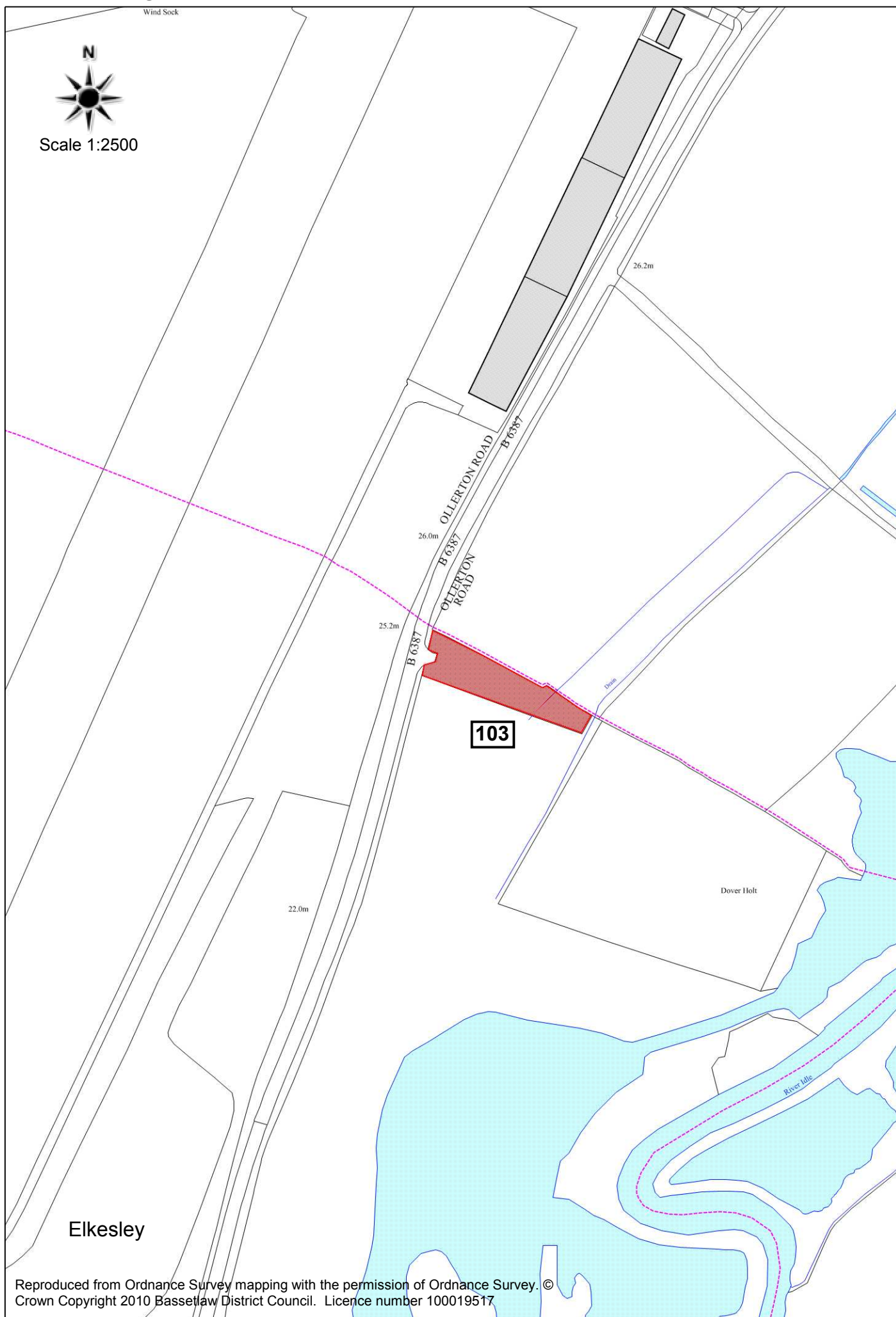


Reproduced from Ordnance Survey mapping with the permission of Ordnance Survey. ©
Crown Copyright 2010 Bassetlaw District Council. Licence number 100019517

Produced by Bassetlaw District Council

Housing Land Availability Positioning Statement 2010

ELKESLEY
Dover Lodge



Housing Land Availability Positioning Statement 2010

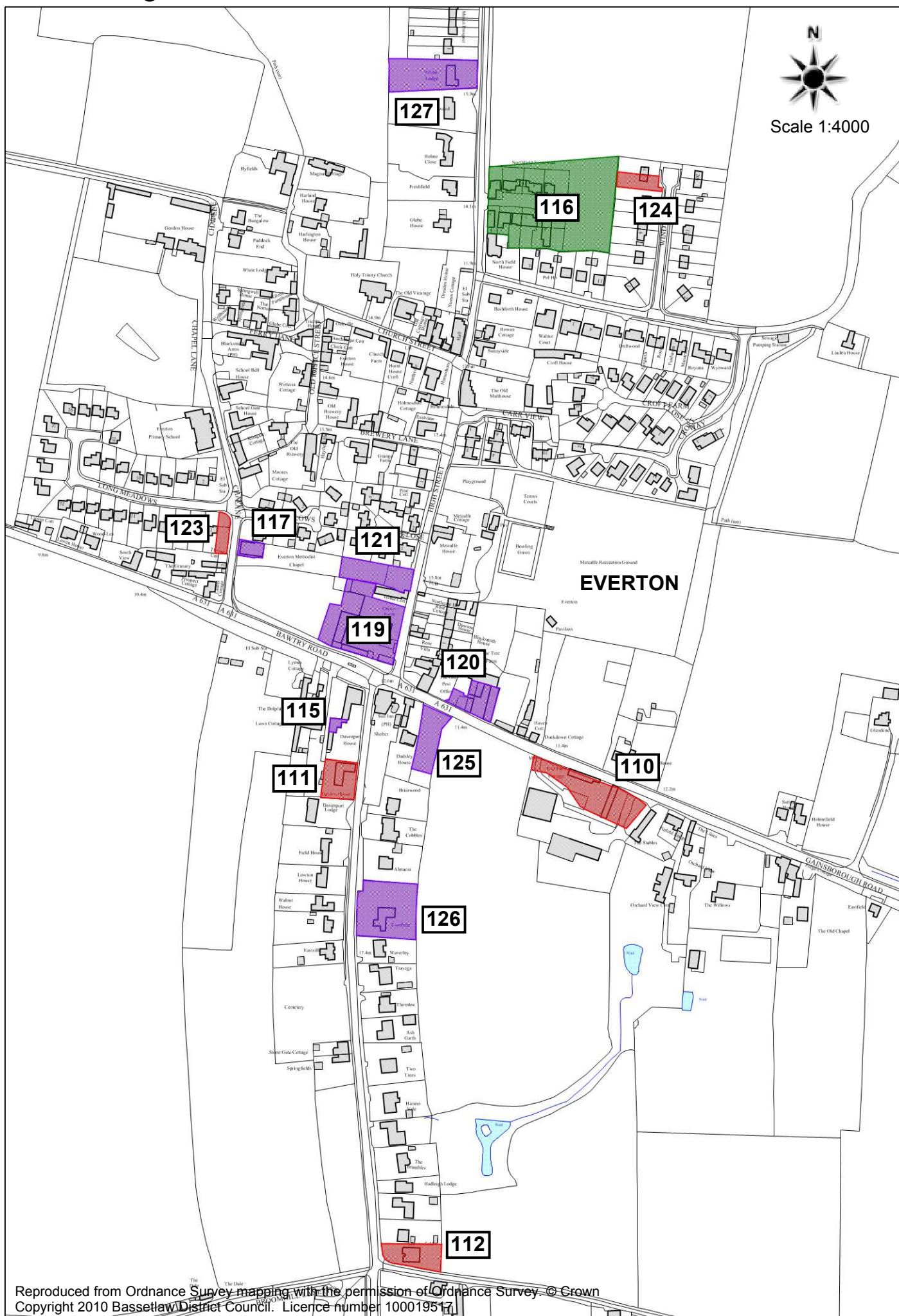
ELKESLEY



Reproduced from Ordnance Survey mapping with the permission of Ordnance Survey. ©
Crown Copyright 2010 Bassetlaw District Council. Licence number 100019517

Housing Land Availability Positioning Statement 2010

EVERTON

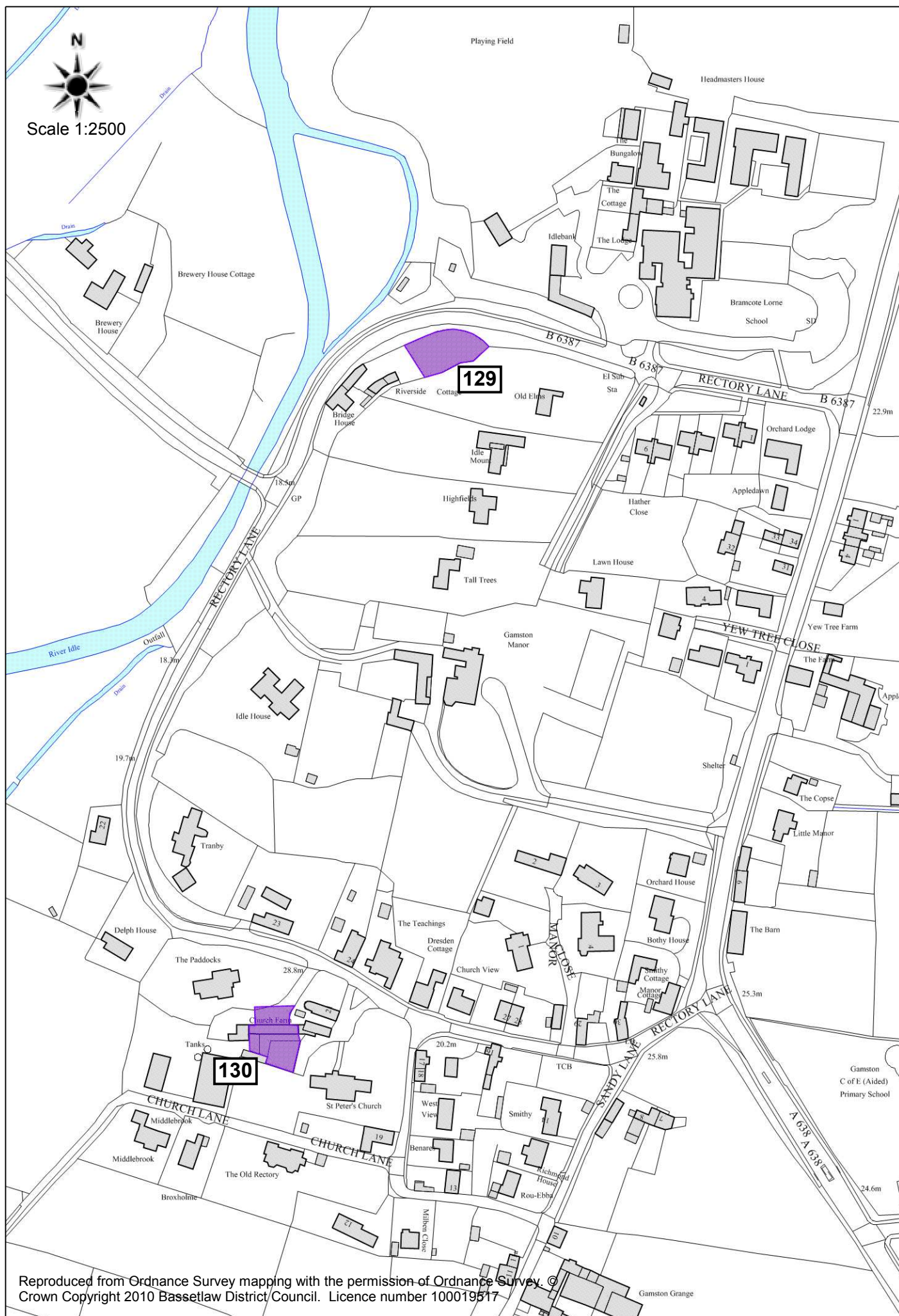


Reproduced from Ordnance Survey mapping with the permission of Ordnance Survey. © Crown Copyright 2010 Bassetlaw District Council. Licence number 100019517

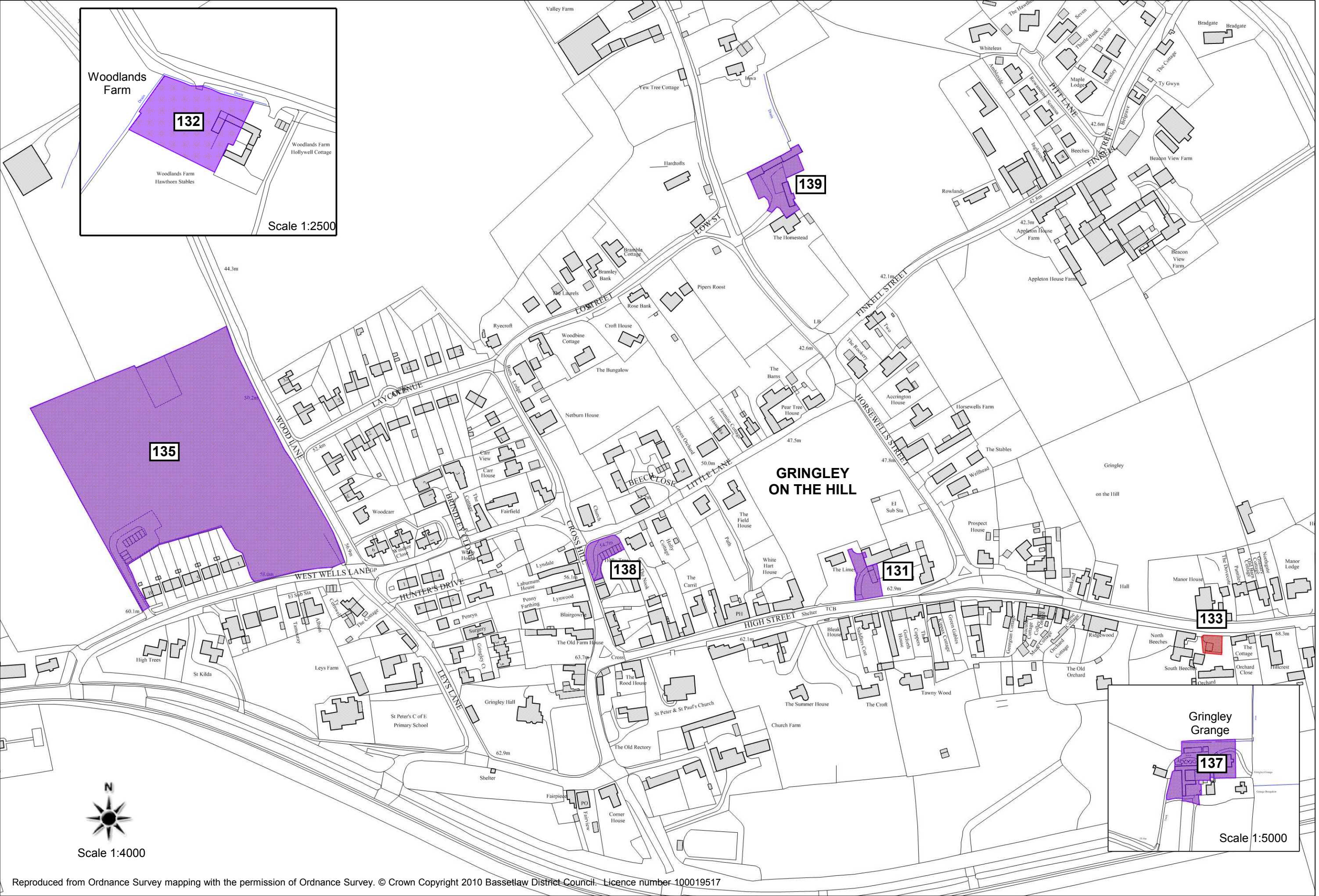


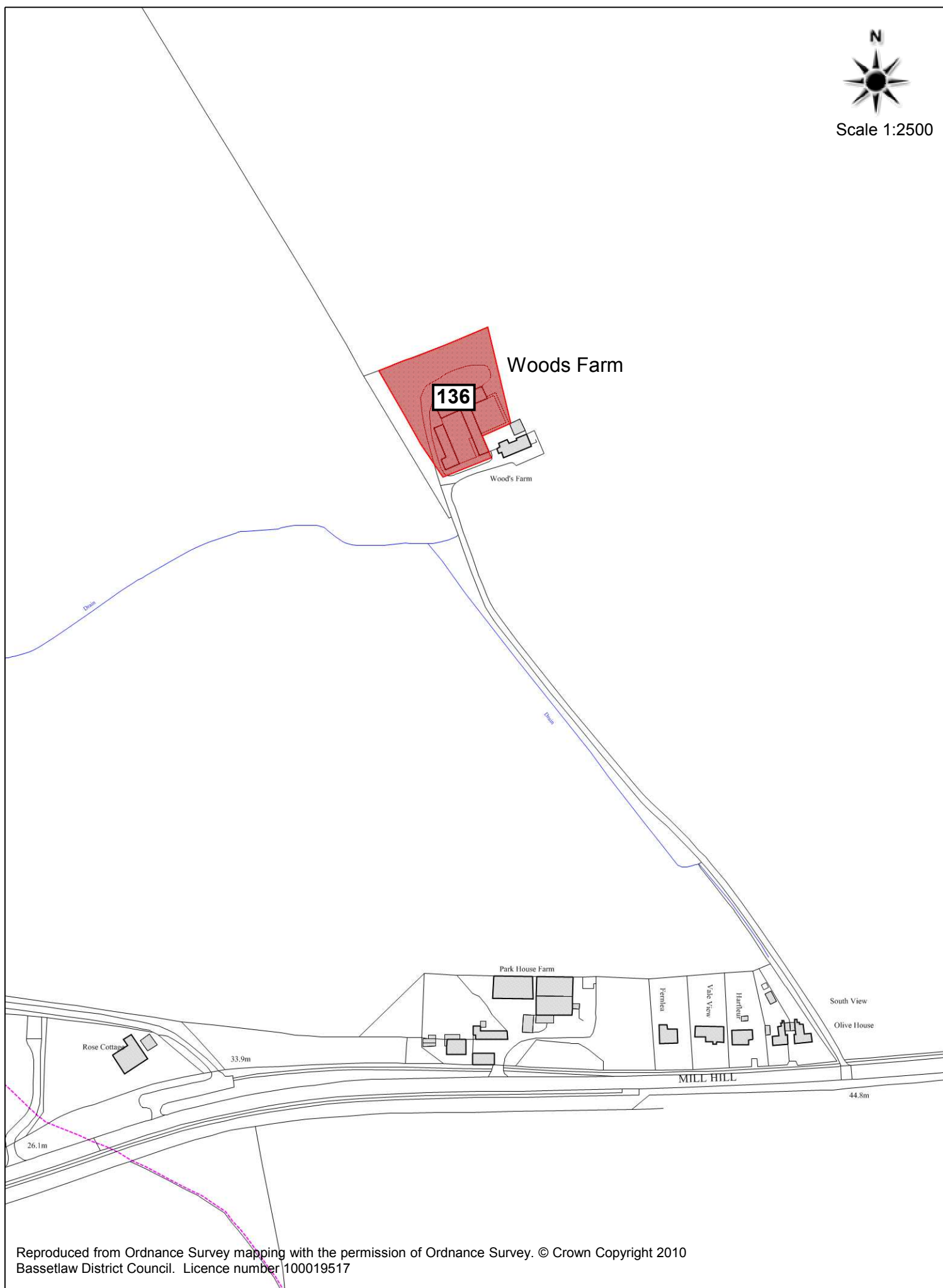

Housing Land Availability Positioning Statement 2010

GAMSTON



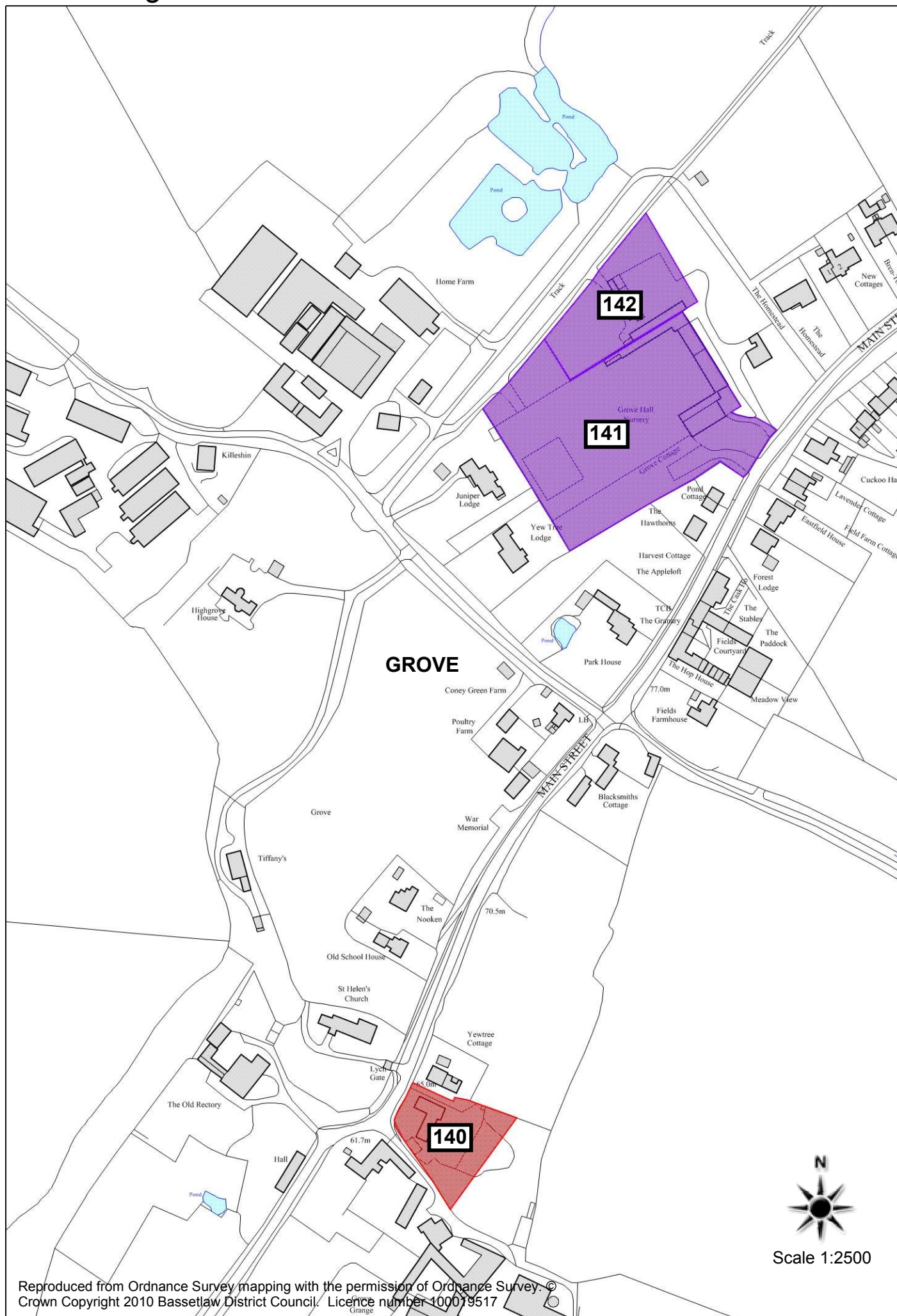
Reproduced from Ordnance Survey mapping with the permission of Ordnance Survey. © Crown Copyright 2010 Bassetlaw District Council. Licence number 100019517





Housing Land Availability Positioning Statement 2010

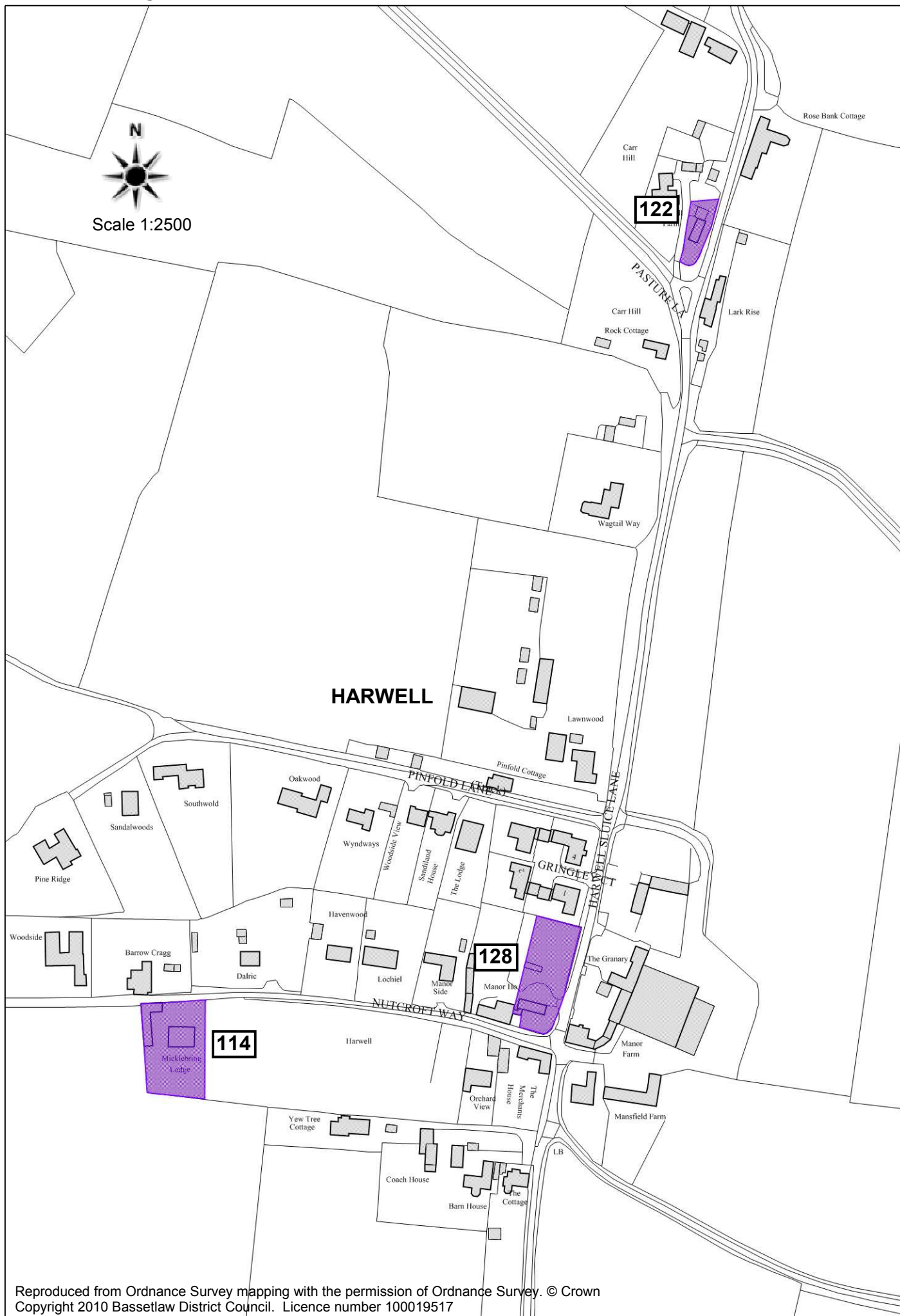
GROVE



Reproduced from Ordnance Survey mapping with the permission of Ordnance Survey. ©
Crown Copyright 2010 Bassetlaw District Council. Licence number 100019517

Housing Land Availability Positioning Statement 2010

EVERTON
Harwell



Reproduced from Ordnance Survey mapping with the permission of Ordnance Survey. © Crown
Copyright 2010 Bassetlaw District Council. Licence number 100019517

