

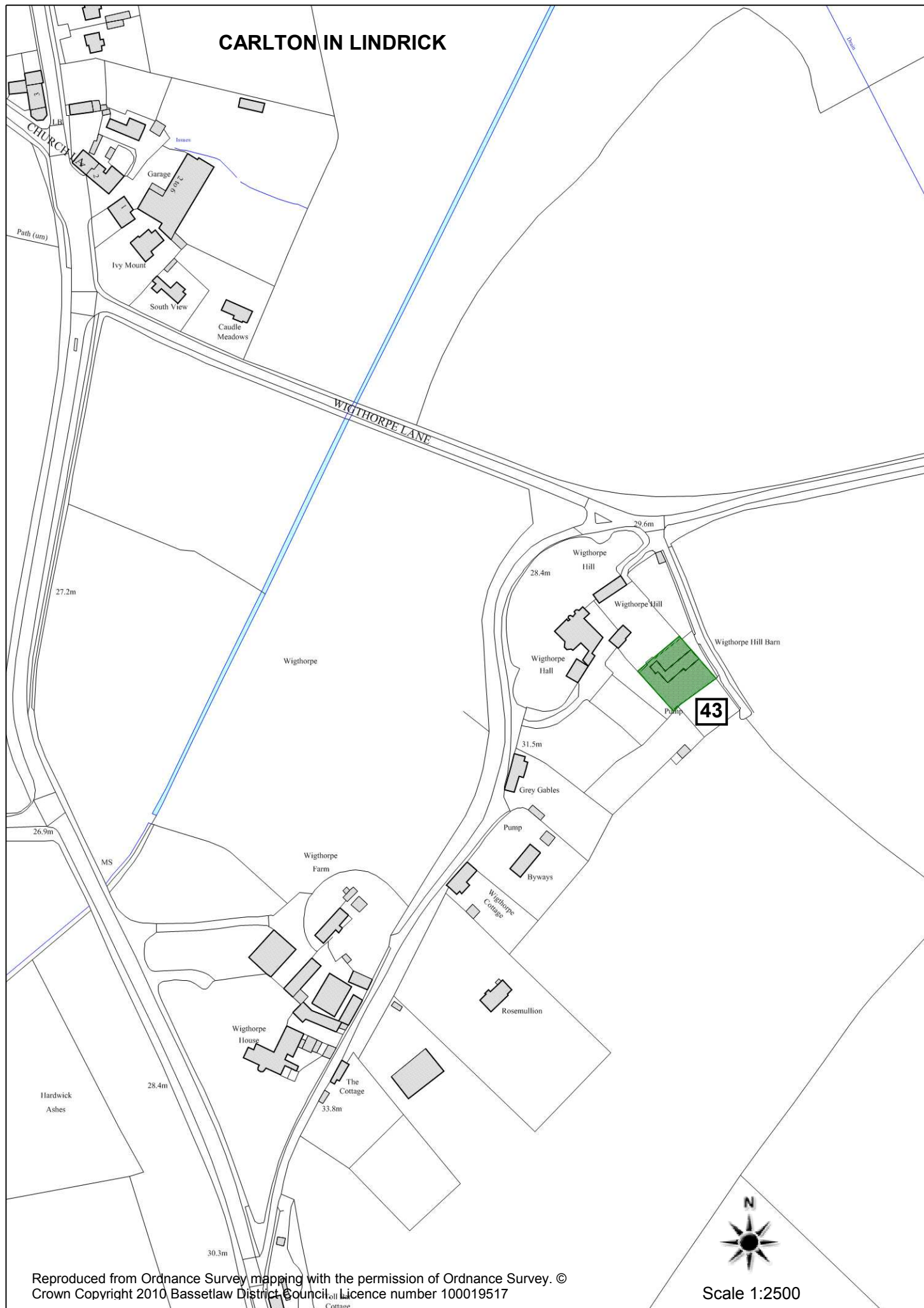
# CARLTON IN LINDRICK





# Housing Land Availability Positioning Statement 2010

## CARLTON IN LINDRICK Wigthorpe Hill



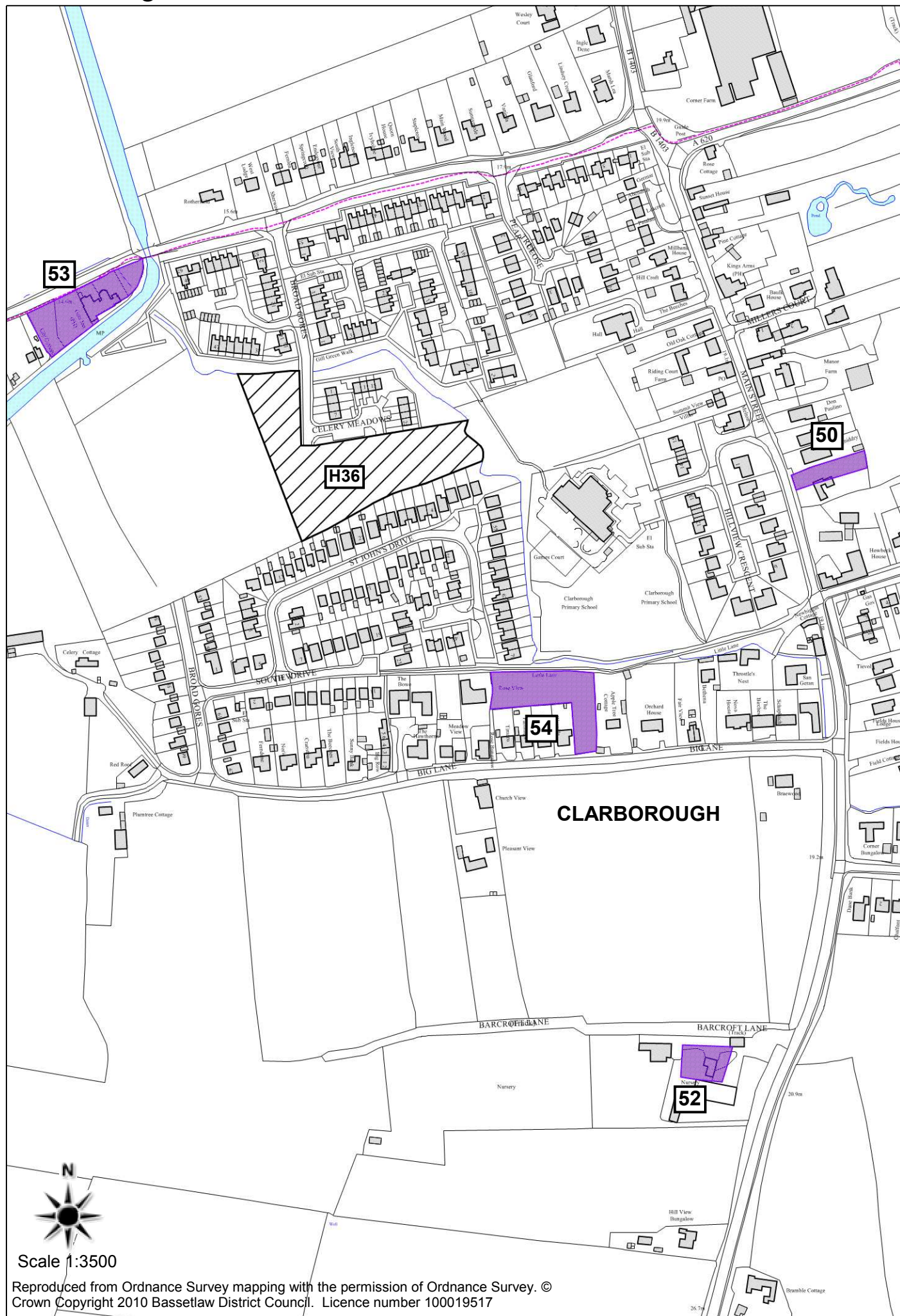
Reproduced from Ordnance Survey mapping with the permission of Ordnance Survey. ©  
Crown Copyright 2010 Bassetlaw District Council. Licence number 100019517

Scale 1:2500

Produced by Bassetlaw District Council

# Housing Land Availability Positioning Statement 2010

CLARBOROUGH/WELHAM

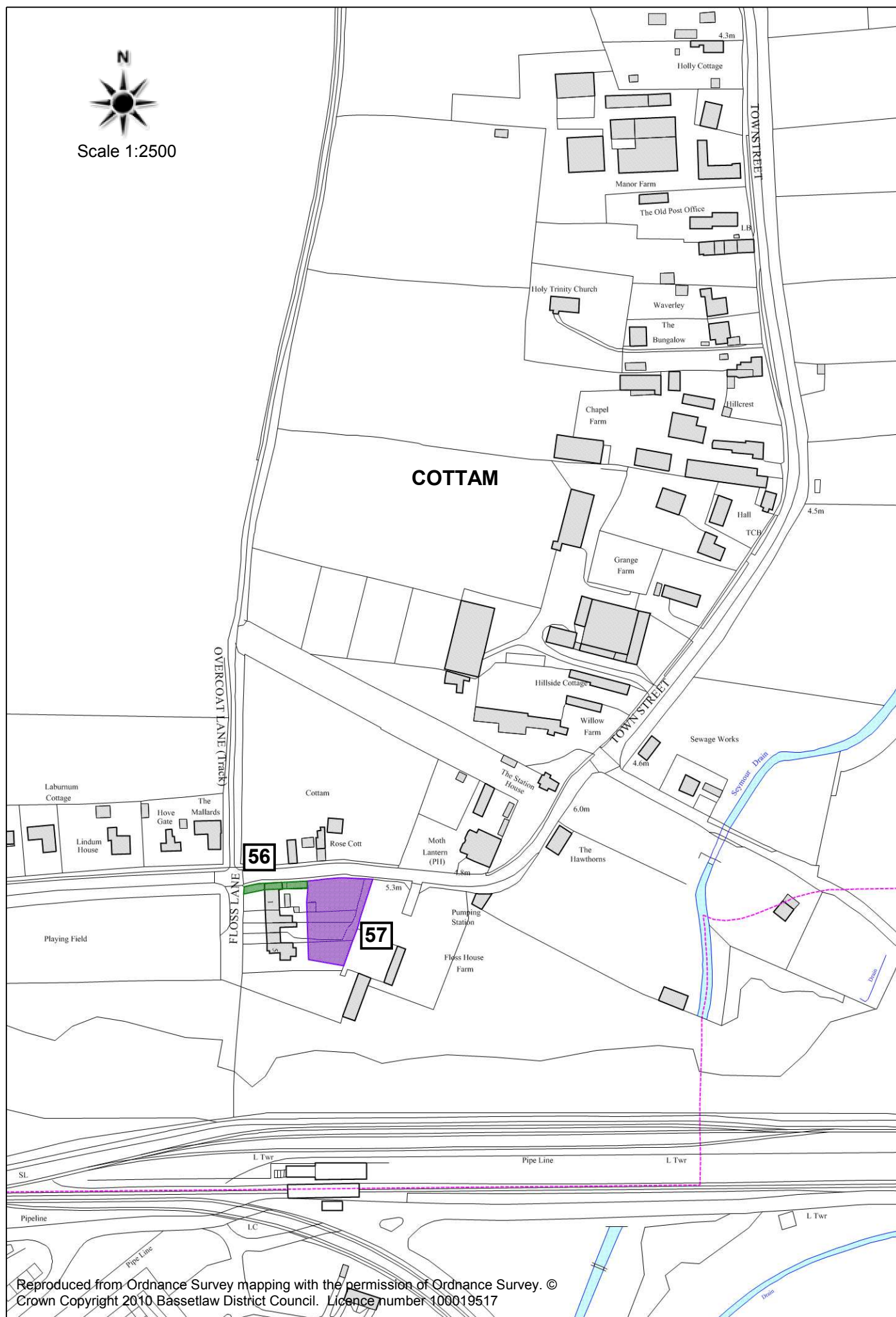




# Housing Land Availability Positioning Statement 2010

CLAYWORTH

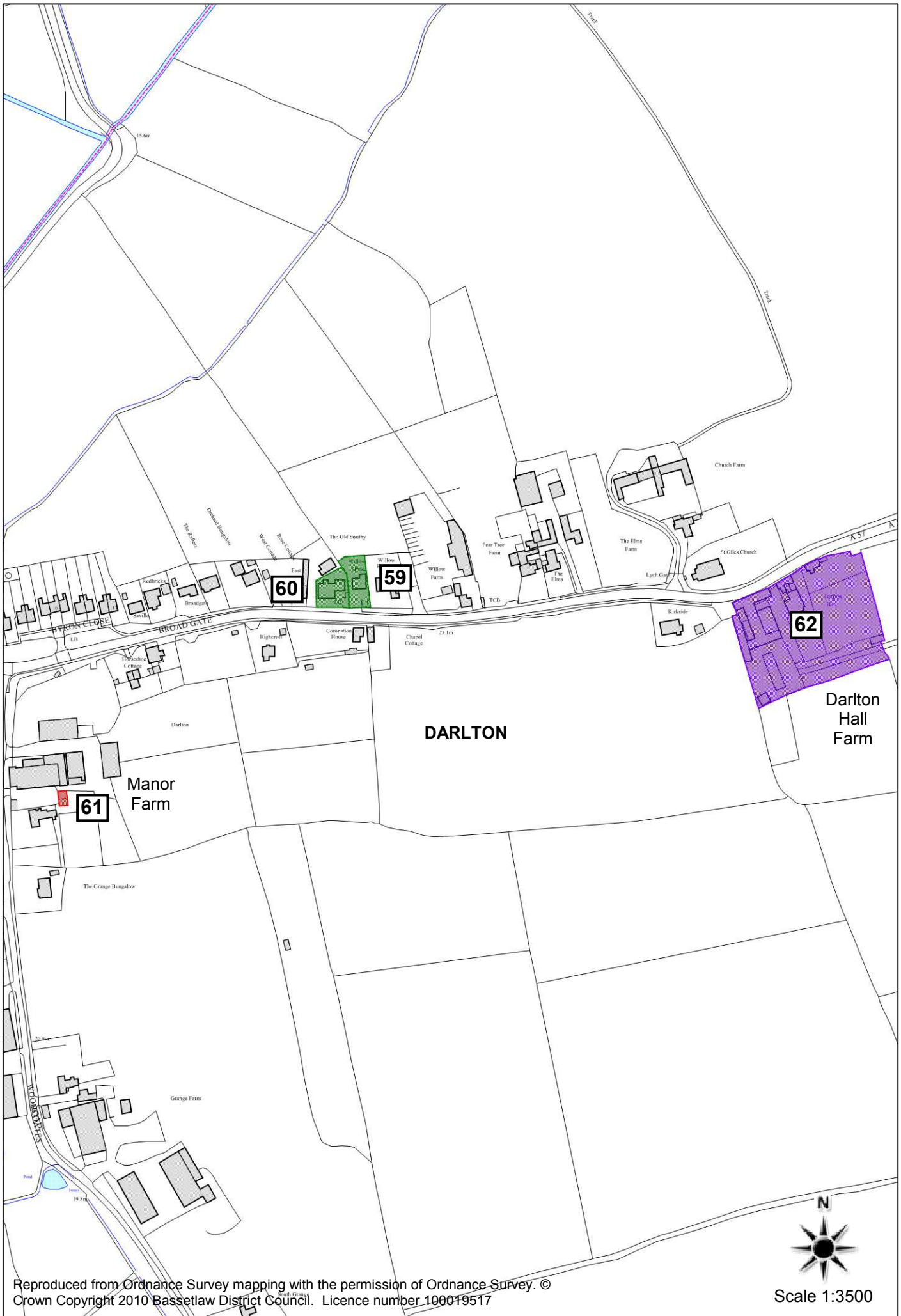


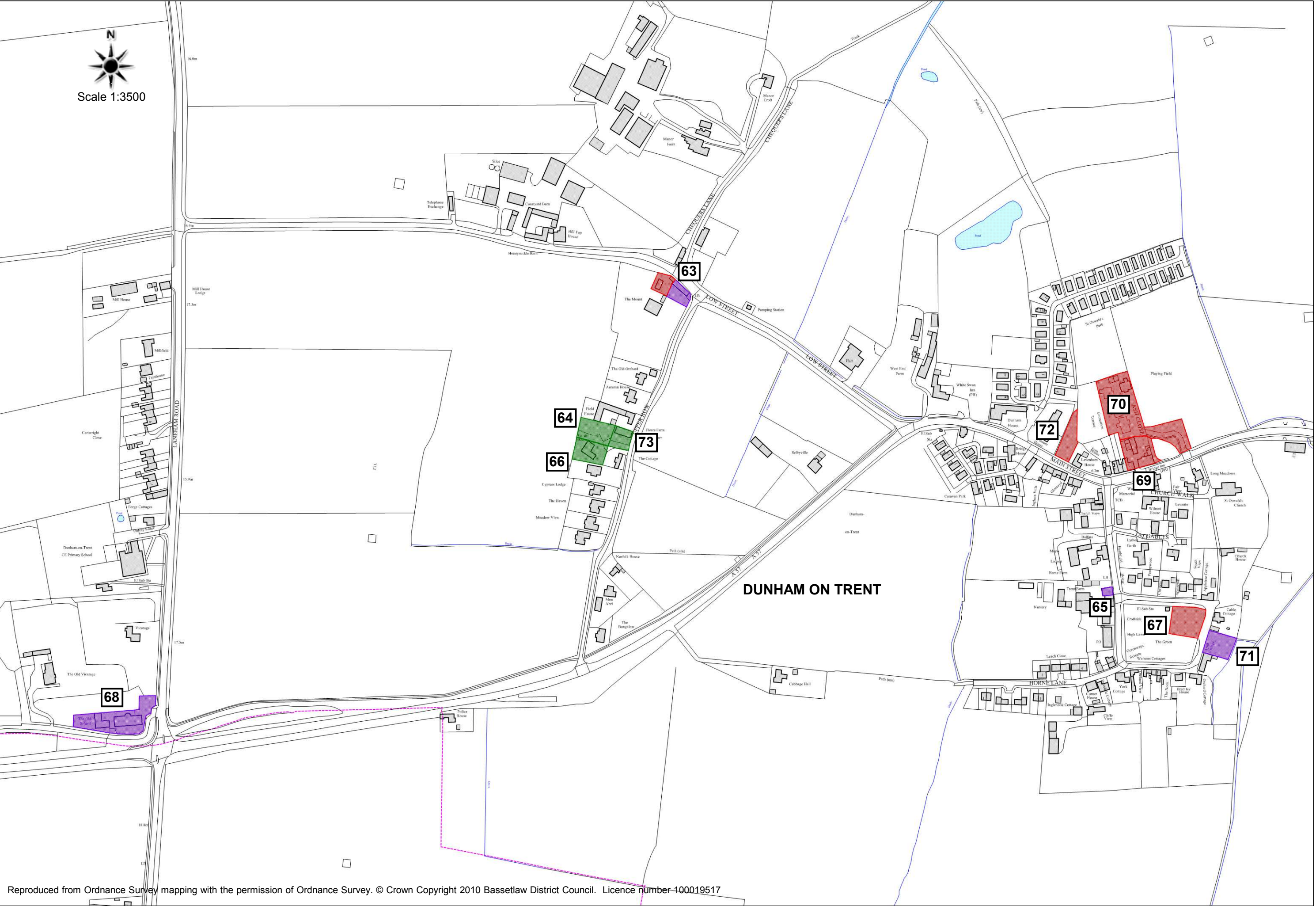




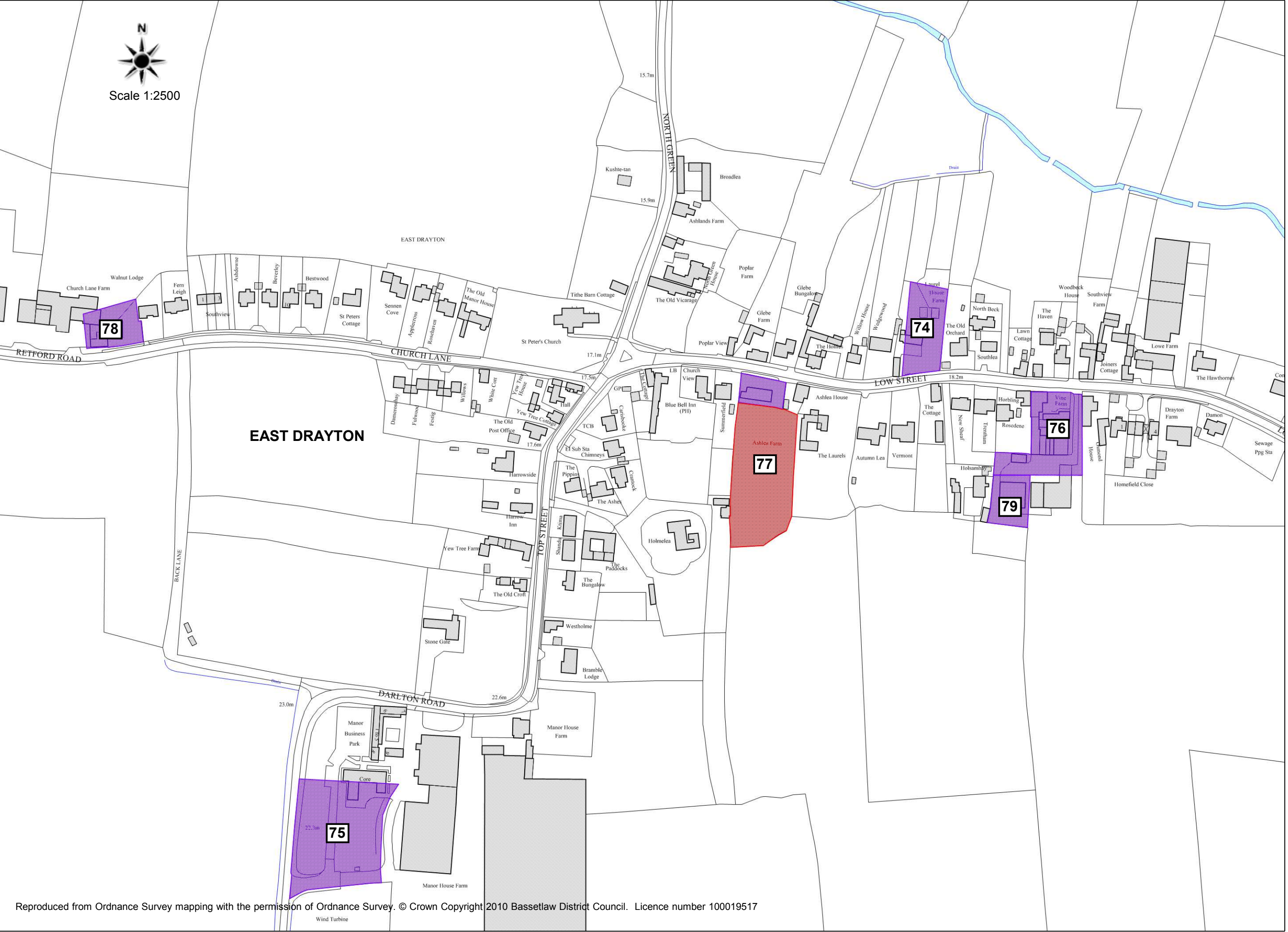
# Housing Land Availability Positioning Statement 2010

DARLTON





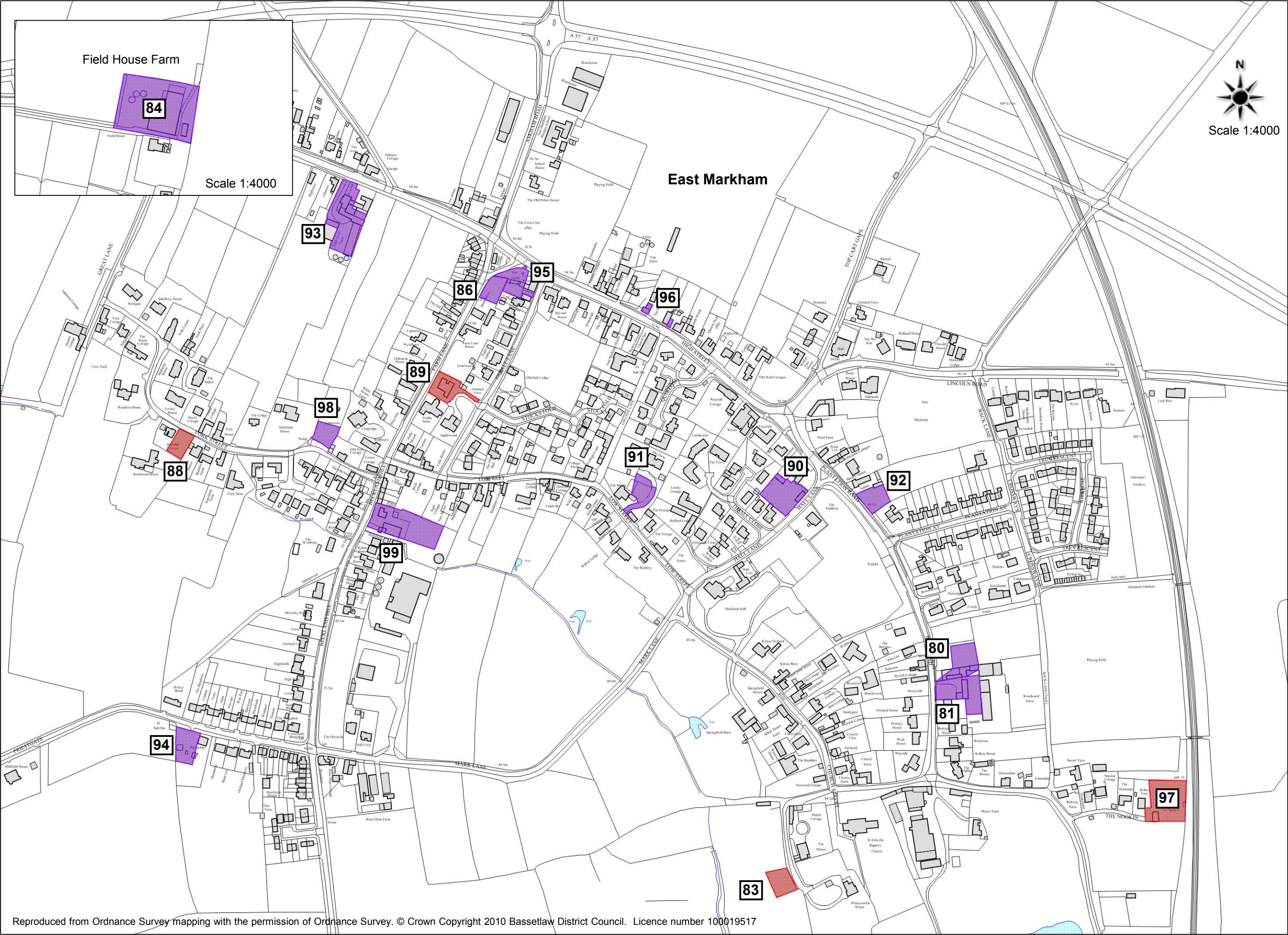






Housing Land Availability  
Positioning Statement 2010

EAST MARKHAM



Reproduced from Ordnance Survey mapping with the permission of Ordnance Survey. © Crown Copyright 2010 Bassetlaw District Council. Licence number 100019517