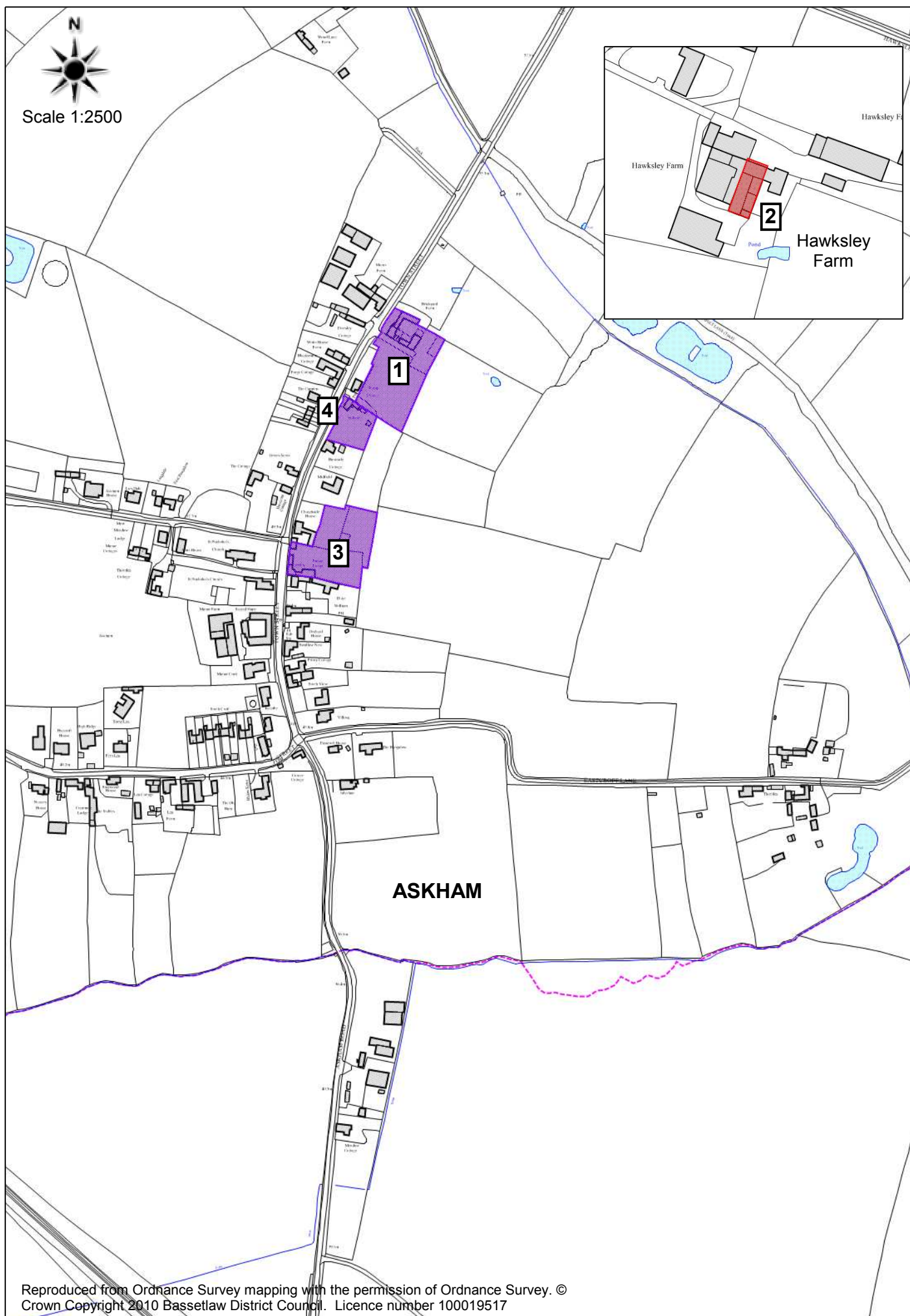
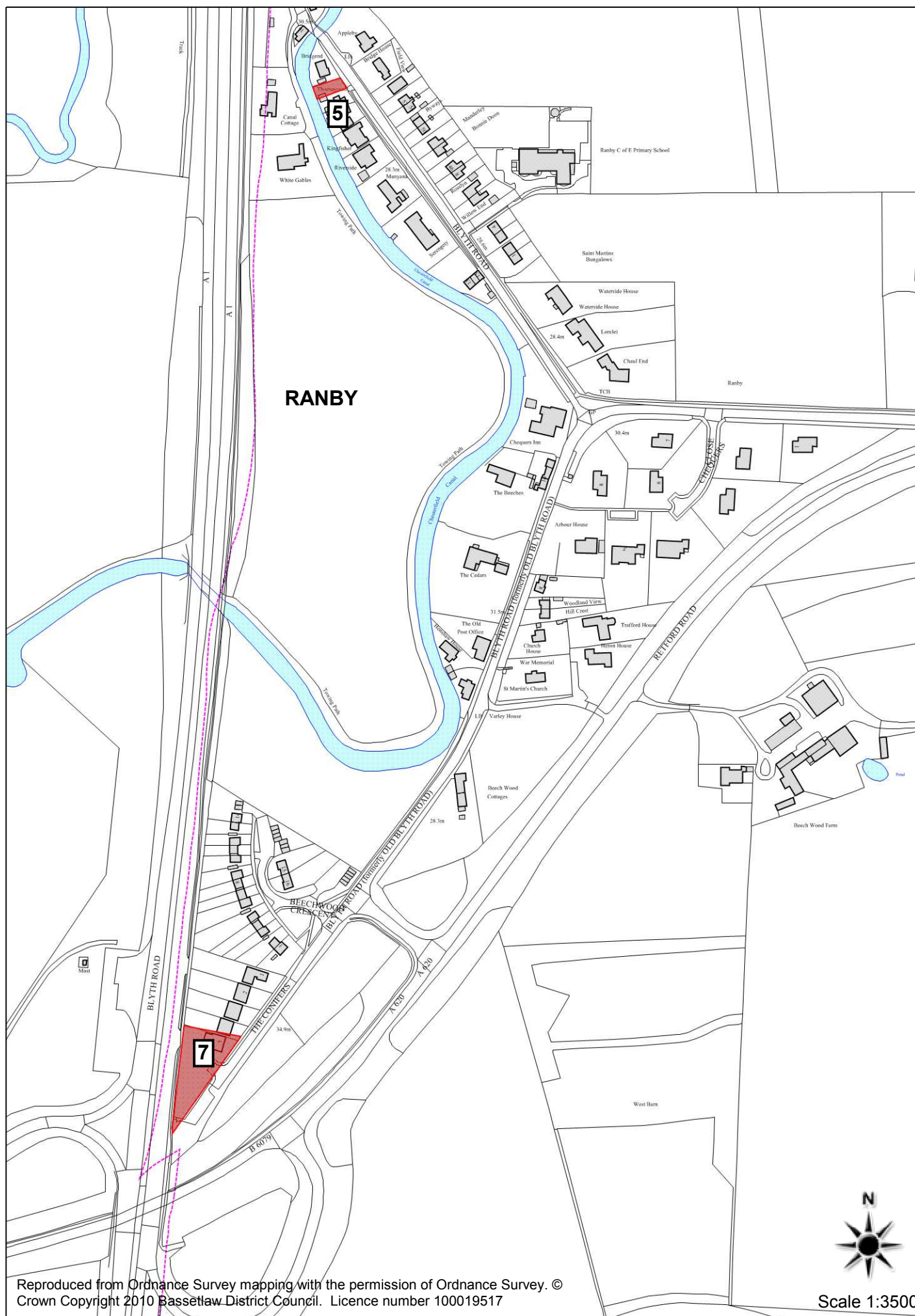


Housing Land Availability Positioning Statement 2010

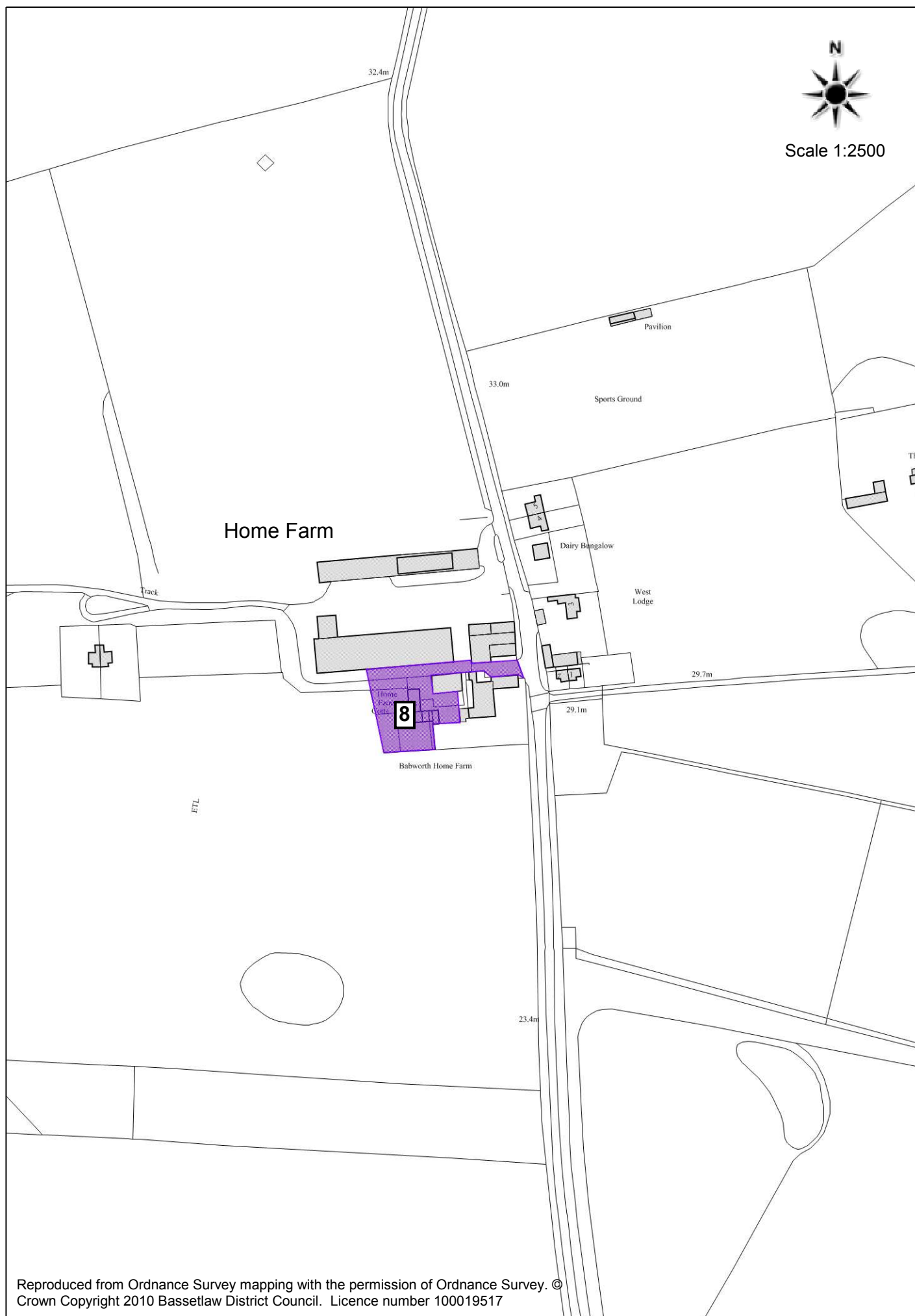
ASKHAM



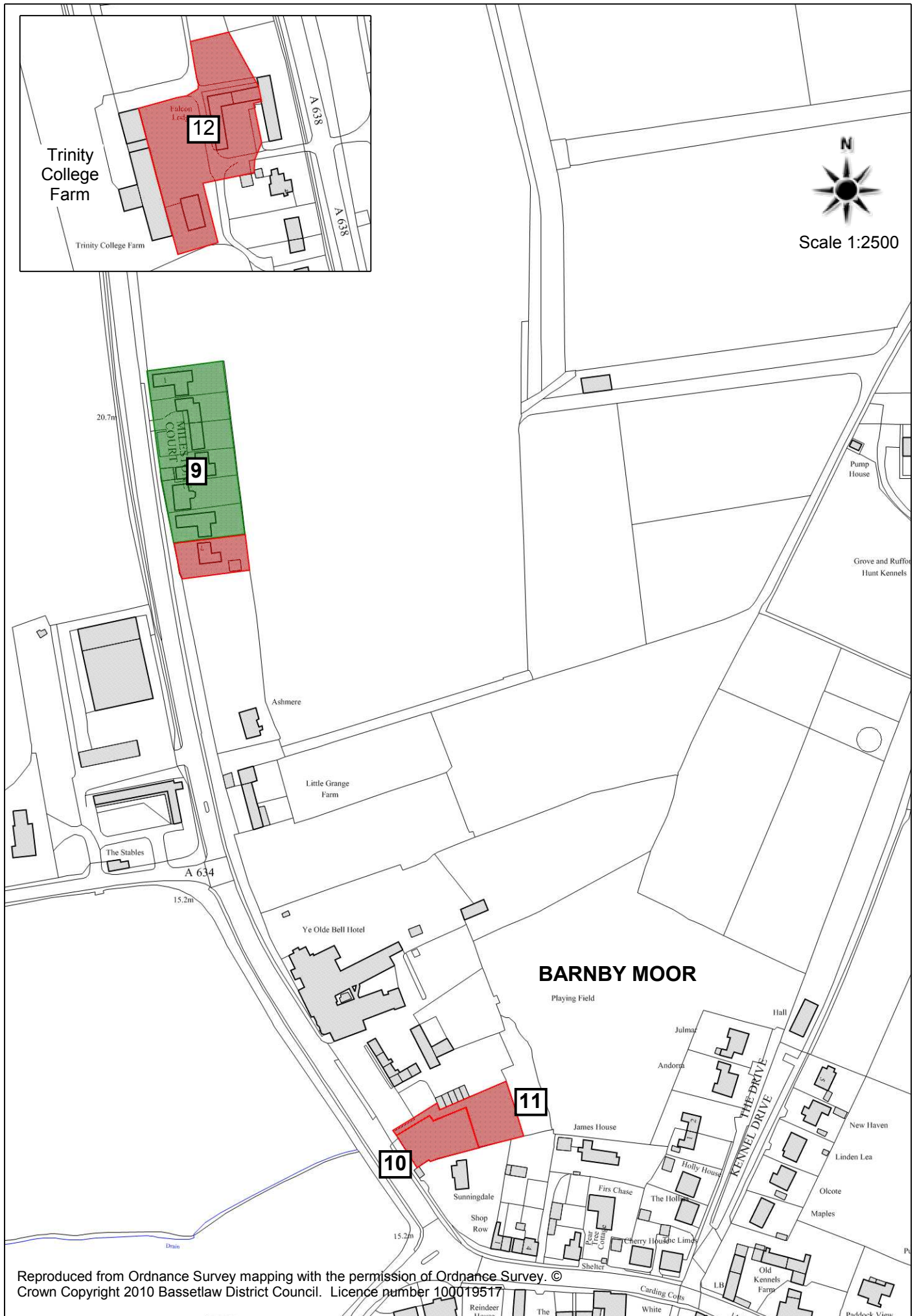
Reproduced from Ordnance Survey mapping with the permission of Ordnance Survey. ©
Crown Copyright 2010 Bassetlaw District Council. Licence number 100019517

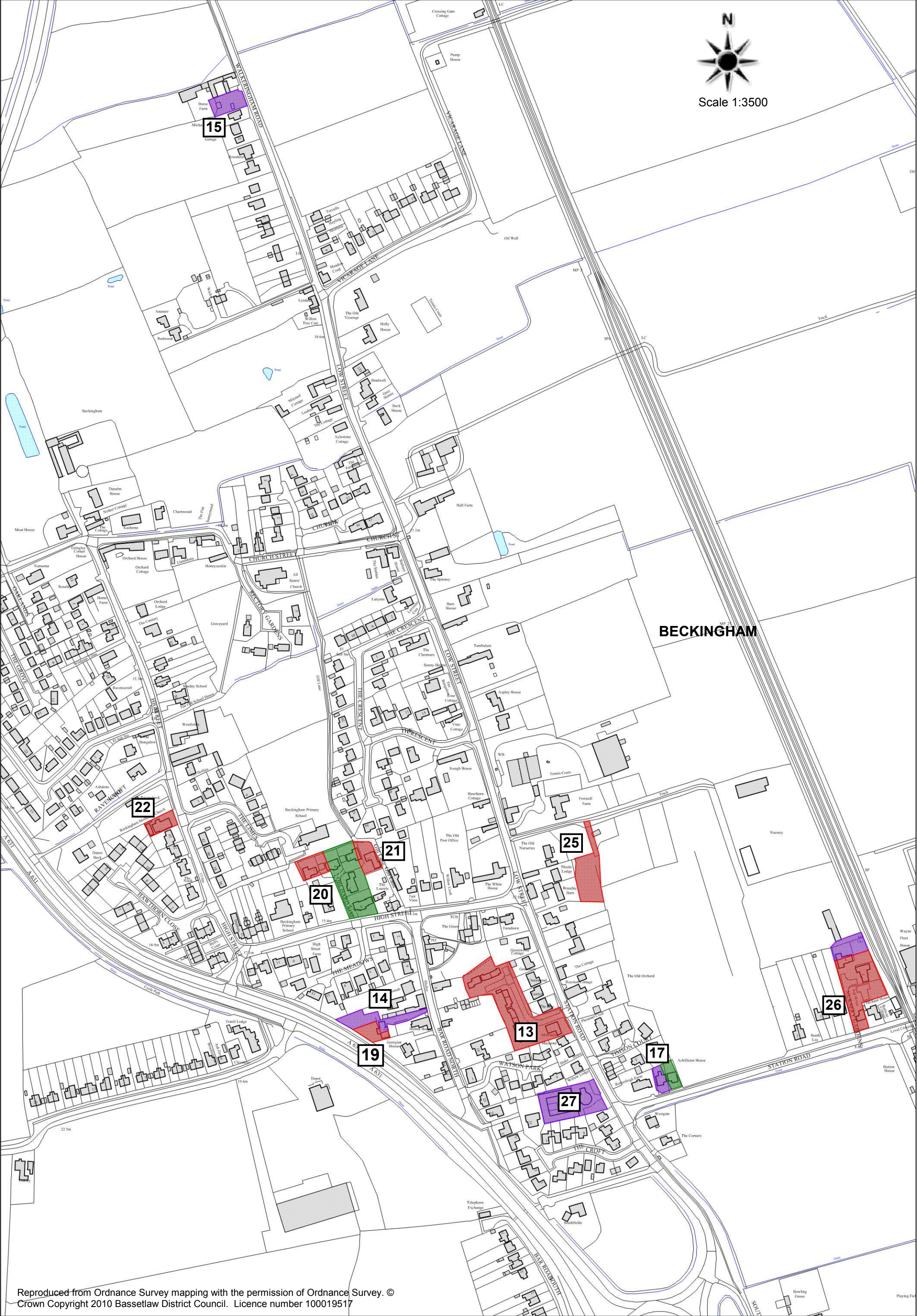






BARNBY MOOR





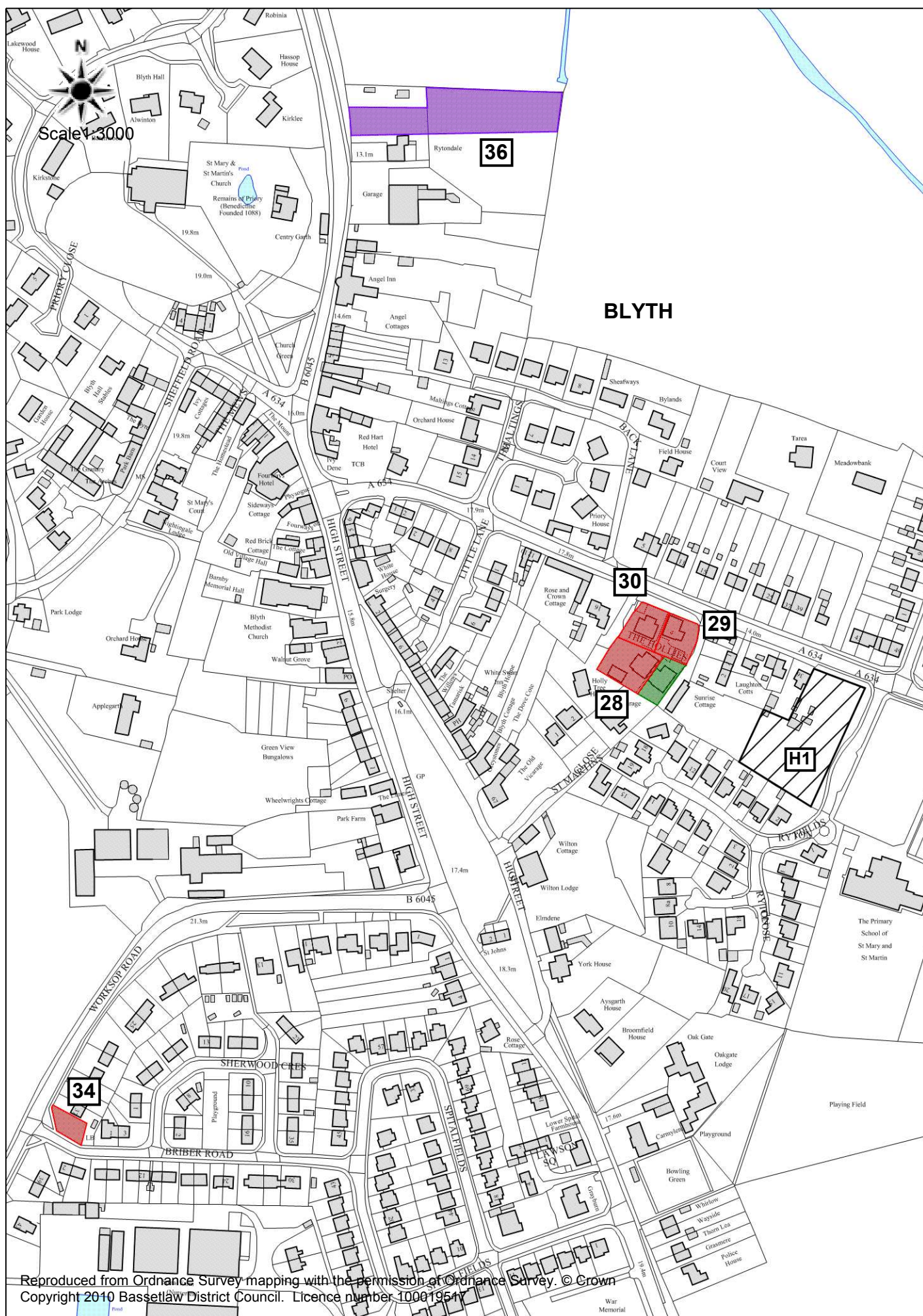
Housing Land Availability Positioning Statement 2010

BECKINGHAM Pear Tree Farm



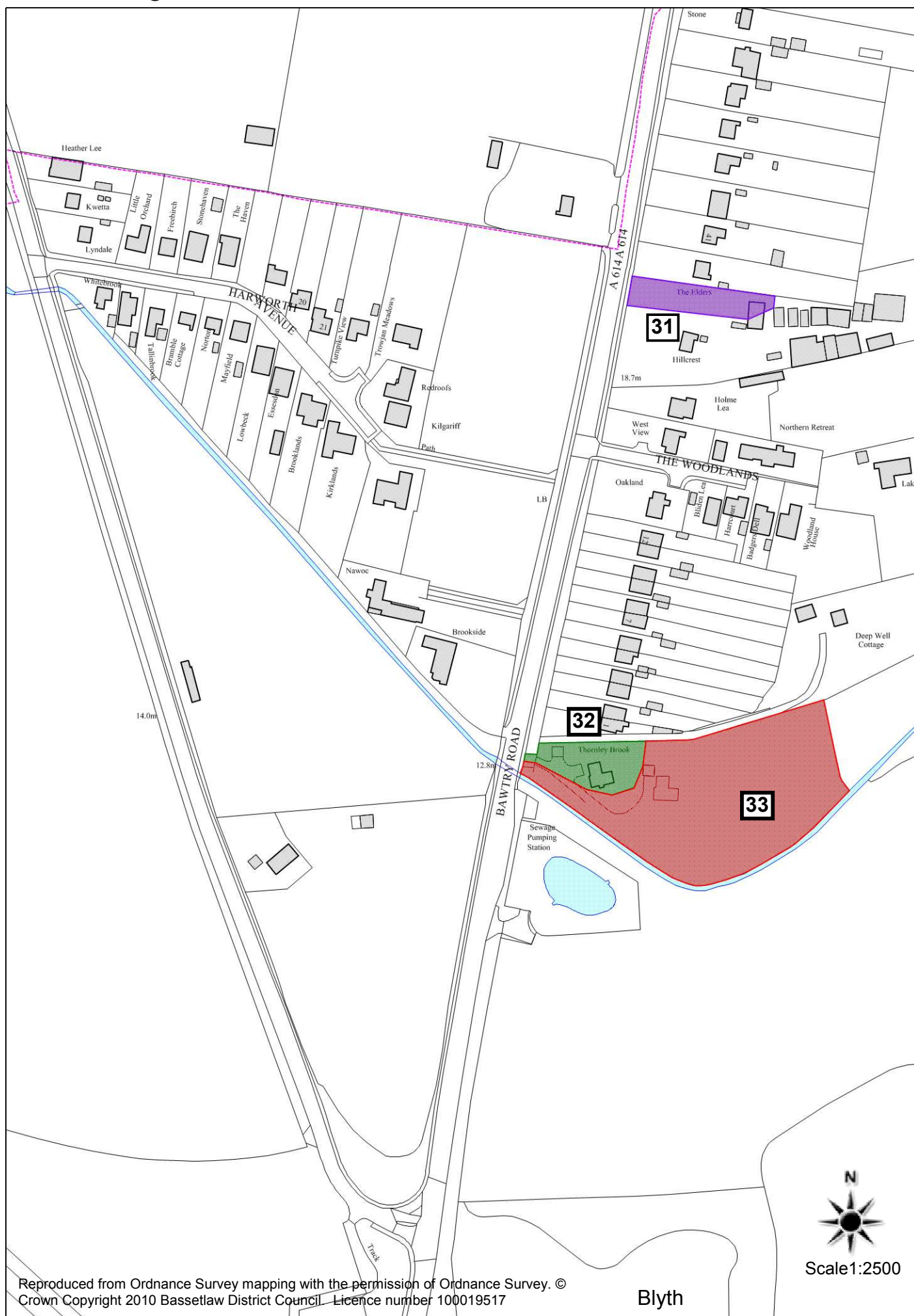
Housing Land Availability Positioning Statement 2010

BLYTH



Housing Land Availability Positioning Statement 2010

BLYTH NORTH



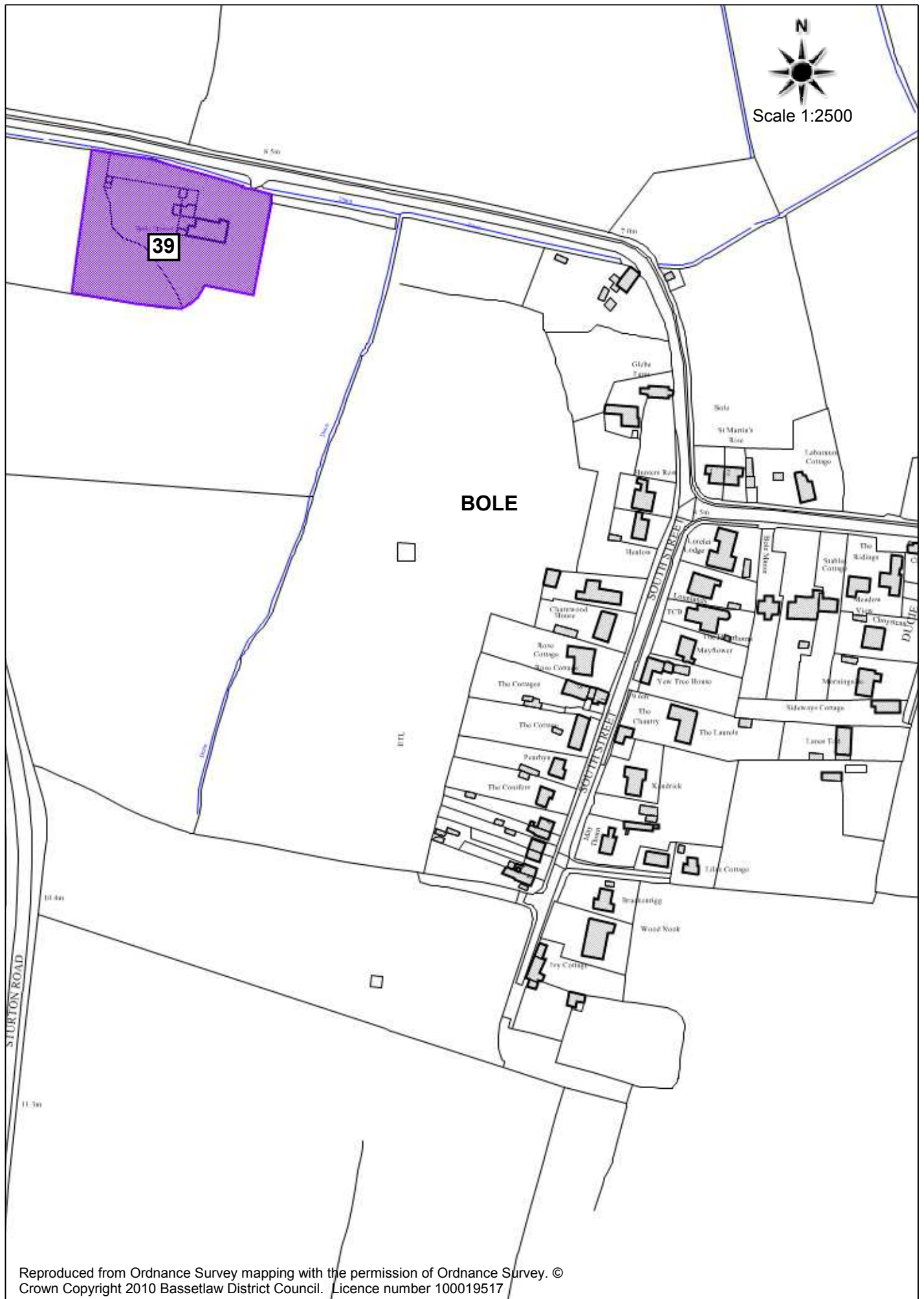
Reproduced from Ordnance Survey mapping with the permission of Ordnance Survey. ©
Crown Copyright 2010 Bassetlaw District Council. Licence number 100019517

Blyth

Produced by Bassetlaw District Council

Housing Land Availability Positioning Statement 2010

BOLE



Reproduced from Ordnance Survey mapping with the permission of Ordnance Survey. ©
Crown Copyright 2010 Bassetlaw District Council. Licence number 100019517

Produced by Bassetlaw District Council

