

Employment Land Survey April 2005



Planning Services
Bassetlaw District Council
North Nottinghamshire

Contents

	Page Number
Introduction	1
Purpose of the Report	2
The Survey	2
Overall Summary – Take-up	3
Further Information	4
Disclaimer	4
Glossary	5
West Bassetlaw Allocated Employment Sites	6
East Bassetlaw Allocated Employment Sites	7
Available Vacant Sites on Protected Employment Land	8

Employment Land Survey 2004-2005

Introduction

On an annual basis Bassetlaw District Council undertakes a detailed survey and analysis of employment land take-up and availability of land to meet future development requirements. The information gained is published and made available to the general public and the development industry.

Purpose of the Report

The results of the survey and analysis are used as a basis for monitoring the performance of the Nottinghamshire Structure Plan and Bassetlaw Local Plan policies. It will also provide useful information for the private sector in formulating their own future plans and policies. In addition it helps to inform the Council's Economic Development Unit in its development of policy to ensure a strong and healthy economy.

The Survey

The survey considers the development of sites subject to planning permission and includes land, which is allocated for employment in the Local Plan and contained within areas of existing employment. In addition sites are given a classification of undeveloped or previously developed, reflecting the importance that is now placed on the redevelopment of disused sites in national and local planning guidance.

Overall Summary

Take-up

In the west of the district a total of 35.9ha of allocated employment land was taken-up, between July 2004 and April 2005 leaving 54.6ha remaining to be developed during the plan period. In the east of the district a total of 3.3ha of allocated employment land was taken-up, therefore a total of 83.8ha of allocated land remains to be developed.

The majority of remaining allocated land is identified for B1, B2 and B8 use. (Defined as Business use, offices, research development, any industrial process, which has no detriment to the amenity of an area, general industrial uses, storage or distribution). Within the district, primarily concentrated in Worksop, there remains an additional 31.8ha of available land located on protected employment land.

Presently, there is a total of 170.2ha of employment land, either allocated, protected or existing, available in the Bassetlaw District as a whole, the majority (82%) being located on allocated sites, as identified in the Bassetlaw Local Plan.

Further Information

For further information on this report please contact:

Nina Hillyer
Policy and Implementation Unit
Planning Services
Bassetlaw District Council
Queen's Buildings
Potter Street
Worksop
Nottinghamshire
S80 2AH

Tel – 01909 533 193

Fax – 01909 533 400

E-mail – Nina.Hillyer@bassetlaw.gov.uk

Disclaimer

Although the information in this report is provided in good faith and is as accurate as records permit, no guarantee is given with regard to possible errors. This is a survey and accompanying report and does not imply that a site could provide for any given employment use, neither does it imply that planning permission will be automatically granted for an employment use on the site. Potential developers are advised to contact the Planning Service of the District Council early in the process of site identification in order to gain a detailed appraisal of any of the sites or locality.

Glossary

Allocated Site – A site identified for future employment development in the Bassetlaw Local Plan

Brownfield – Land which has been previously developed

Enterprise Zone – Special planning zone introduced in the UK in 1980 and designated by government to encourage industrial and commercial activity. Investment is attracted by means of tax reduction and other financial incentives.

Greenfield – Land which has not been previously developed

Full/Detailed Planning Permission – Permission granted for a specified employment related development

Outline Planning Permission – Permission granted where the principle of employment development has been accepted

Protected Employment Land – Land that is protected for employment use in the Bassetlaw Local Plan

Site Area – The size of an area allocated or with permission for employment (identified in hectares)

West Bassetlaw Allocated Employment Sites

Location	Site Address & Map Reference	BF/GF	Planning Status as at April 2005	Total Gross Site Area (ha)	Take-up 2004-05	Total Land Available as at 2004-05
Shireoaks (E1)	Shireoaks Colliery (3)	BF	Full	10.3	0.8	3.5
Rhodesia (E2)	High Grounds (4)	BF	Full	15.0	0.3	3.6
Worksop (E3)	Gateford Common East (5)	GF	None	8.5	0.0	8.5
Worksop (E3a)	Gateford Common West (6)	GF	None	10.0	0.0	10.0
Worksop (E4)	Manton Wood (7)	GF	Enterprise Zone	28.8	0.0	2.9
Worksop (E5)	Manton Colliery (8)	BF	Full	34.9	34.9	0.0
Harworth/Bircotes (E7)	Blyth Road West (9)	BF	Full	6.4	0.0	5.0
Harworth/Bircotes (E8)	Blyth Road East (10)	GF	None	12.8	0.0	6.8
Harworth/Bircotes (E9)	Blyth Road South (11)	BF	None	8.1	0.0	6.4
Harworth/Bircotes (E10)	Plumtree Estate (12)	GF	None	5.8	0.0	5.4
Langold (E11)	Harrison Drive (13)	GF	None	2.5	0.0	2.5
			Total	143.1	35.9	54.6

NB - If figures do not correlate, take-up occurred in previous years

East Bassetlaw Allocated Employment Sites

Location	Site Address & Map Reference	BF/GF	Planning Status as at April 2005	Total Gross Site Area (ha)	Take-up 2004-05	Total Land Available as at 2004-05
Bevercotes (E26)	Lound Hall (1)	BF	None	2.1	0.0	2.1
Bevercotes (E25)	Bevercotes Colliery (2)	BF	Reserved Matters	35.7	0.0	35.7
Retford (E13)	North of Randall Way (14)	GF	None	11.9	0.0	11.9
Retford (E14)	Bellmoor, North Road (15)	GF	None	9.5	0.0	9.5
Retford (E15)	Babworth Road (16)	GF	None	7.1	0.0	7.1
Retford (E17)	Thrumpton Goods Yard (17)	BF	None	1.7	0.0	0.0
Retford (E18)	North of Sewage Works (18)	GF	None	2.0	0.0	2.0
Retford (E19)	Gamston Airport (19)	GF	None	13.0	0.0	5.4
Tuxford (E20)	Ashvale Road (20)	BF	Full	1.5	0.3	1.2
Tuxford (E21)	Ollerton Road (21)	BF	None	5.3	0.0	0.8
Tuxford (E26)	Lodge Lane (22)	BF	Full	7.3	3.0	1.3
Misterton (E22)	Foxcovert Lane (23)	BF	None	1.7	0.0	1.7
Misterton (E23)	Old Chemical Works (24)	GF	None	4.8	0.0	4.8
Ranby (E24)	Old Blyth Road (25)	BF	None	0.3	0.0	0.3
			Total	103.9	3.3	83.8

NB - If figures do not correlate, take-up occurred in previous years

Available Vacant Sites on Protected Employment Land

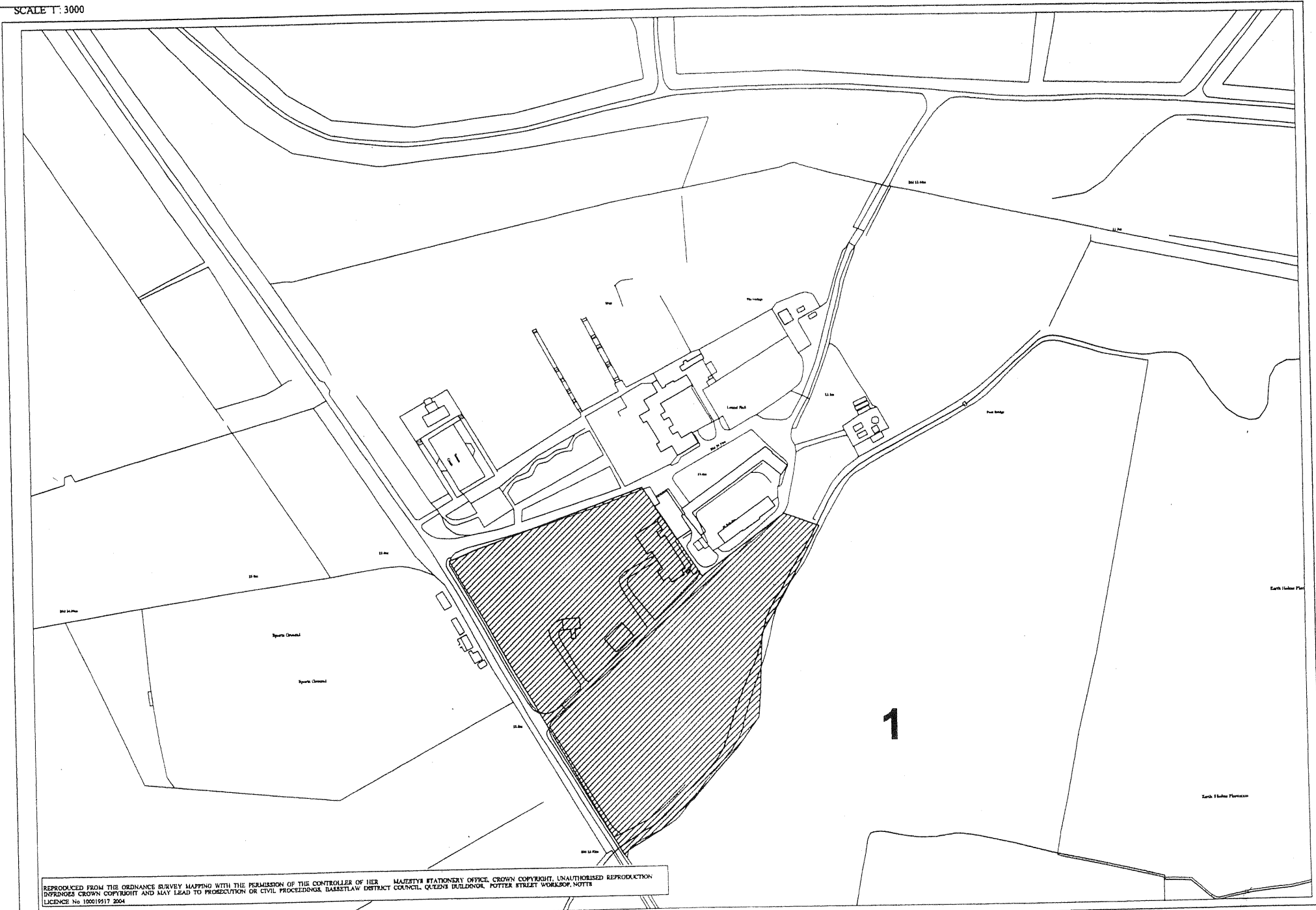
Location	Site Address & Map Reference	BF/GF	Planning Status as at April 2005	Site Description
Worksop	Canal Road, Opposite Flour Mill (26)	BF	0.3	Semi derelict buildings on a level site
Worksop	Canal Road, Gas Works (27)	BF	0.9	Hardsurfaced level area, underground utilities
Worksop	Sandy Lane, Vesuvius Offices (28)	BF	0.9	Old Style office buildings, with level surrounding land
Worksop	Sandy Lane, Labauto (29)	BF	1.1	Vacant modern factory building
Worksop	Sandy Lane, ex-charcoal works (30)	BF	4.1	Derelict cleared site, possible contamination
Worksop	Dukeries West End (31)	GF	1.2	Open, level grassed site
Worksop	Dukeries, Co-op Sports Ground (32)	GF	2.3	Level ex sports ground now reverted to scrub land
Worksop	Retford Road, Coates-Viyella (33)	BF	1.8	Vacant factory unit on a level site
Worksop	Dukeries, Hazlewoods (34)	BF	1.4	Factory and associated car park opposite
Carlton-in-Lindrick	Firbeck Colliery (35)	BF	4.6	Level derelict site with redundant buildings
Retford	West Carr Industrial Estate (36)	BF	0.6	Level site within industrial estate
Ranskill	Access Road (37)	BF	7.4	Remote site covered with scrub land, ex WW2 munitions site
Markham Moor	Markham Moor, off roundabout (38)	GF	1.5	Open area adjacent roundabout, level and currently farmed
Misson	Misson Mill (39)	GF	3.7	Open grassed area adjacent warehousing/commercial complex
Total			31.8	

NB - If figures do not correlate, take-up occurred in previous years

BASSETLAW DISTRICT COUNCIL LOCATION PLAN

QUEENS BUILDINGS
POTTER STREET
WORKSHOP
NOTTS

SCALE 1:3000



REPRODUCED FROM THE ORDNANCE SURVEY MAPPING WITH THE PERMISSION OF THE CONTROLLER OF HER MAJESTY'S STATIONERY OFFICE. CROWN COPYRIGHT, UNAUTHORISED REPRODUCTION INFRINGES CROWN COPYRIGHT AND MAY LEAD TO PROSECUTION OR CIVIL PROCEEDINGS. BASSETLAW DISTRICT COUNCIL, QUEENS BUILDINGS, POTTER STREET WORKSHOP, NOTTS. LICENCE No 100019517 2004

BASSETLAW DISTRICT COUNCIL LOCATION PLAN

QUEENS BUILDINGS
POTTER STREET
WORKSOP
NOTTS

SCALE 1:15000



BASSETLAW DISTRICT COUNCIL LOCATION PLAN

QUEENS BUILDINGS
POTTER STREET
WORKSOP
NOTTS

SCALE 1:5000

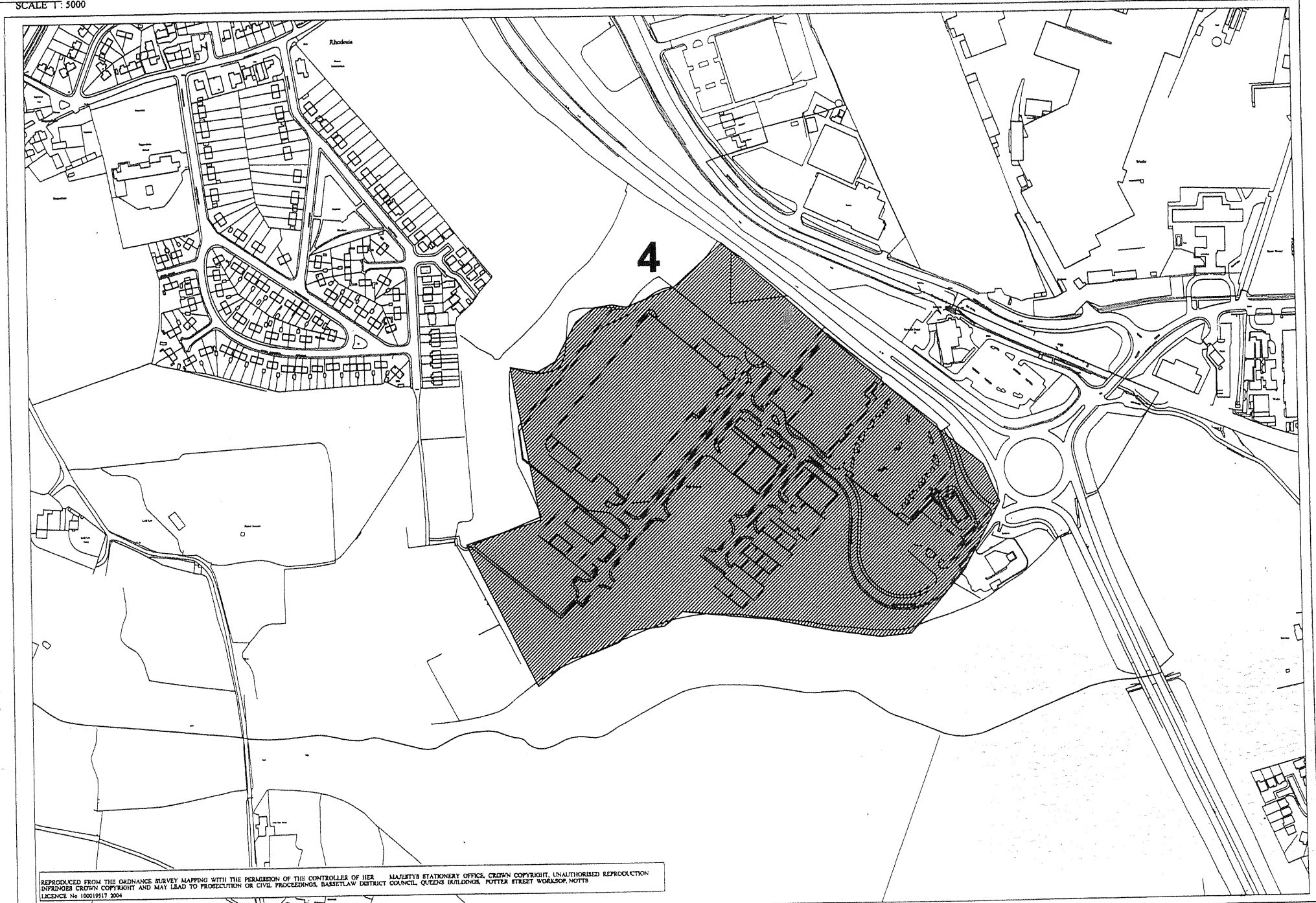


REPRODUCED FROM THE ORDNANCE SURVEY MAPPING WITH THE PERMISSION OF THE CONTROLLER OF HER MAJESTY'S STATIONERY OFFICE. CROWN COPYRIGHT. UNAUTHORISED REPRODUCTION INFRINGES CROWN COPYRIGHT AND MAY LEAD TO PROSECUTION OR CIVIL PROCEEDINGS. BASSETLAW DISTRICT COUNCIL, QUEENS BUILDINGS, POTTER STREET, WORKSOP, NOTTS. LICENCE No. 10001917 2004

BASSETLAW DISTRICT COUNCIL LOCATION PLAN

QUEENS BUILDINGS
POTTER STREET
WORKSHOP
NOTTS

SCALE 1: 5000



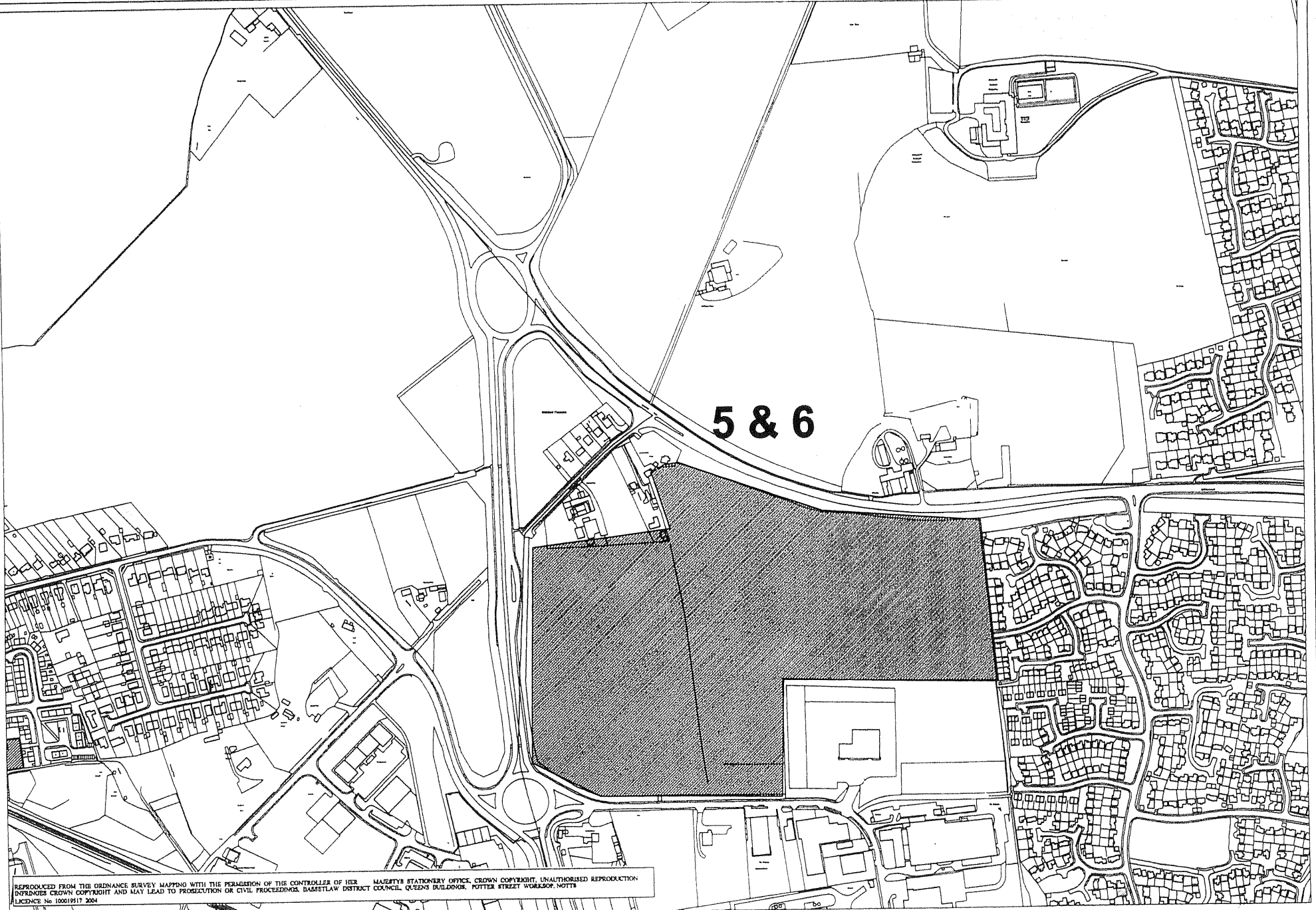
REPRODUCED FROM THE ORDNANCE SURVEY MAPS WITH THE PERMISSION OF THE CONTROLLER OF HER MAJESTY'S STATIONERY OFFICE. CROWN COPYRIGHT. UNAUTHORISED REPRODUCTION INFRINGES CROWN COPYRIGHT AND MAY LEAD TO PROSECUTION OR CIVIL PROCEEDINGS. BASSETLAW DISTRICT COUNCIL, QUEENS BUILDINGS, POTTER STREET WORKSHOP, NOTTS. LICENCE No. 10001917 329

BASSETLAW DISTRICT COUNCIL

LOCATION PLAN

QUEENS BUILDINGS
POTTER STREET
WORKSOP
NOTTS

SCALE 1: 6500

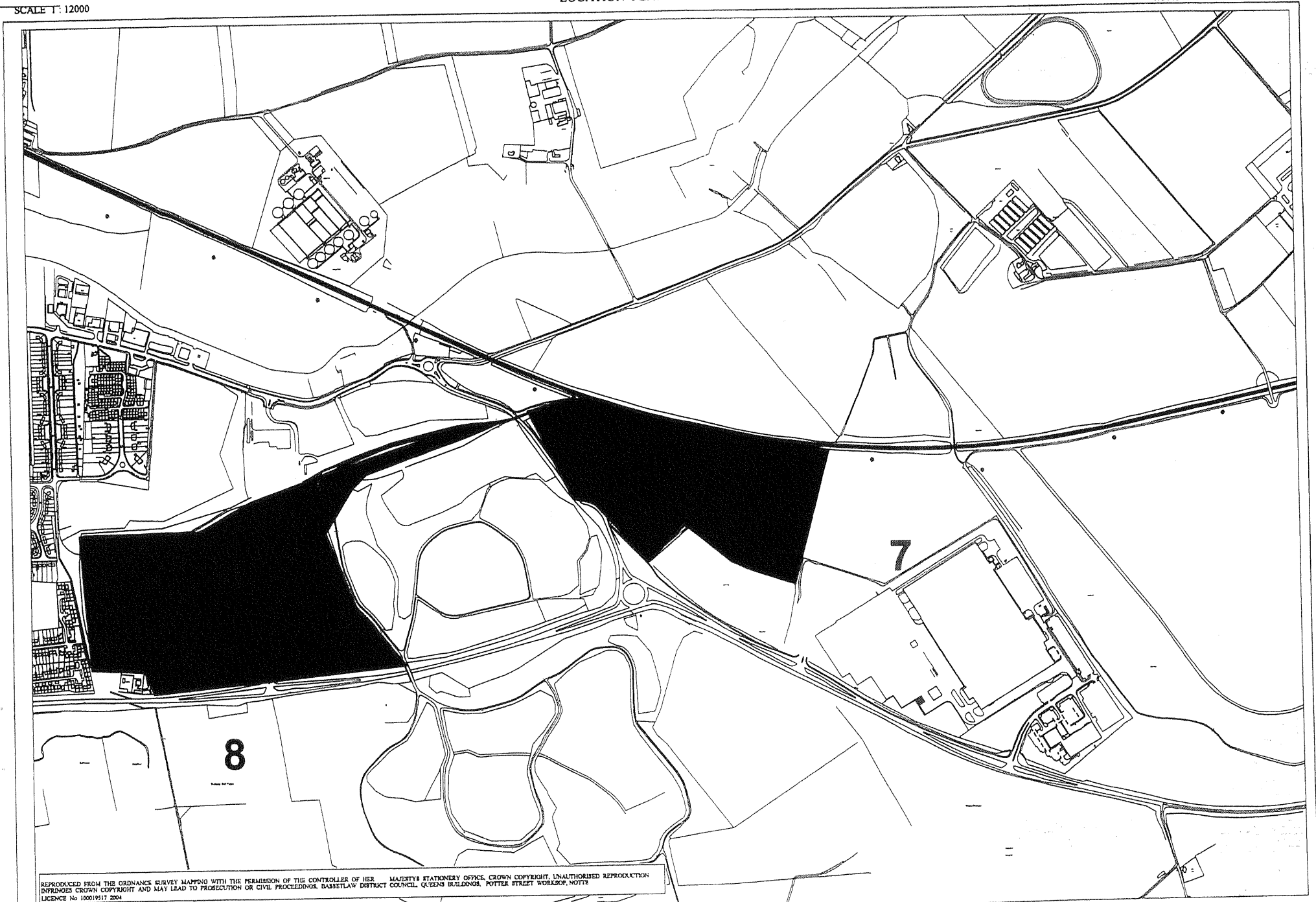


REPRODUCED FROM THE ORDNANCE SURVEY MAPS WITH THE PERMISSION OF THE CONTROLLER OF HER MAJESTY'S STATIONERY OFFICE. CROWN COPYRIGHT. UNAUTHORISED REPRODUCTION INFRINGES CROWN COPYRIGHT AND MAY LEAD TO PROSECUTION OR CIVIL PROCEEDINGS. BASSETLAW DISTRICT COUNCIL, QUEENS BUILDINGS, POTTER STREET WORKSOP, NOTTS
LICENCE No 100019517 2004

BASSETLAW DISTRICT COUNCIL LOCATION PLAN

QUEENS BUILDINGS
POTTER STREET
WORKSHOP
NOTTS

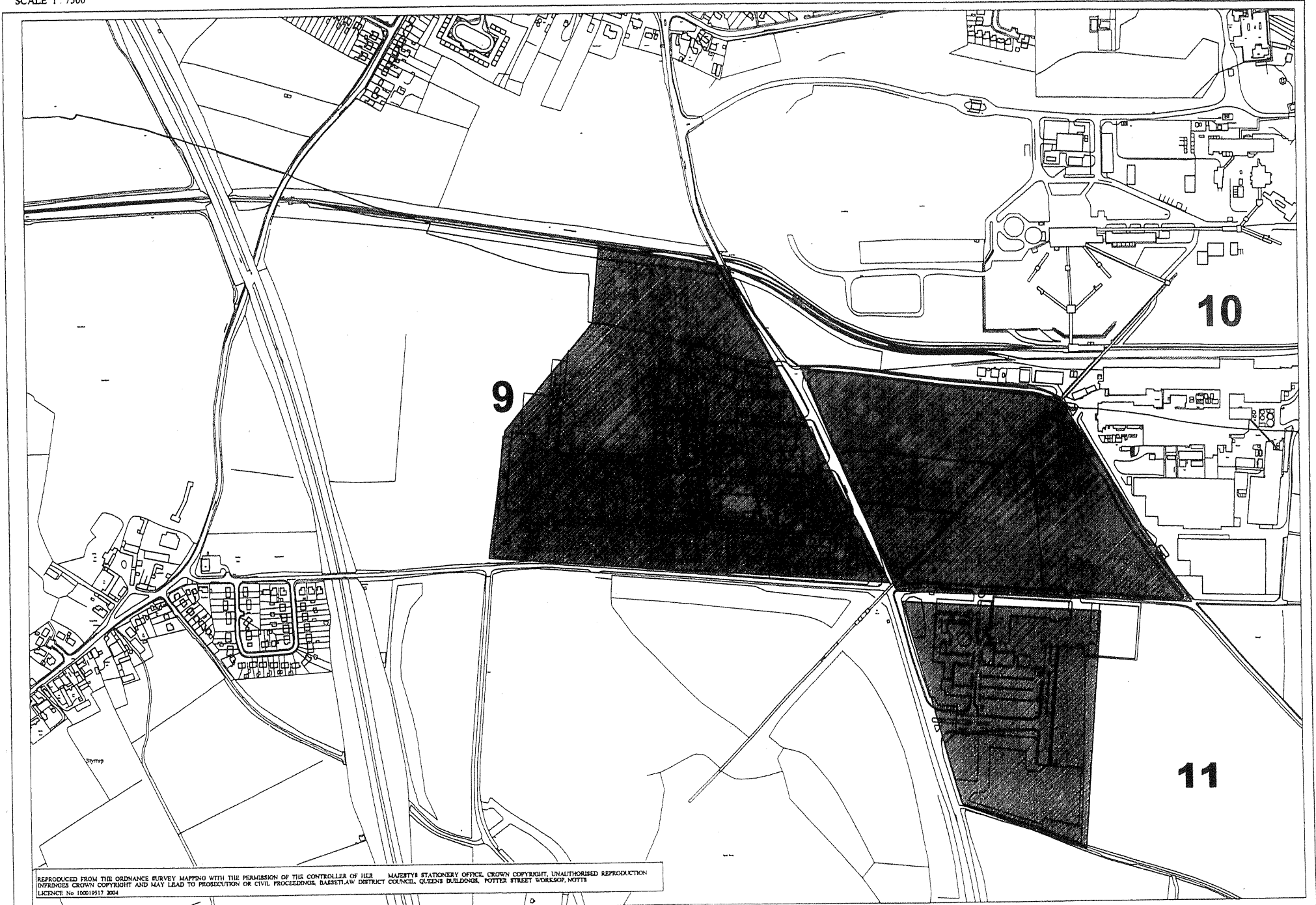
SCALE 1:12000



BASSETLAW DISTRICT COUNCIL LOCATION PLAN

QUEENS BUILDINGS
POTTER STREET
WORKSHOP
NOTTS

SCALE 1: 7500



REPRODUCED FROM THE ORDNANCE SURVEY MAPPING WITH THE PERMISSION OF THE CONTROLLER OF HER MAJESTY'S STATIONERY OFFICE. CROWN COPYRIGHT. UNAUTHORISED REPRODUCTION INFRINGES CROWN COPYRIGHT AND MAY LEAD TO PROSECUTION OR CIVIL PROCEEDINGS. BASSETLAW DISTRICT COUNCIL, QUEENS BUILDINGS, POTTER STREET, WORKSHOP, NOTTS. LICENCE No 10021917 2004

BASSETLAW DISTRICT COUNCIL LOCATION PLAN

QUEENS BUILDINGS
POTTER STREET
WORKSHOP
NOTTS

SCALE 1:4000



REPRODUCED FROM THE ORDNANCE SURVEY MAPS WITH THE PERMISSION OF THE CONTROLLER OF HER MAJESTY'S STATIONERY OFFICE. CROWN COPYRIGHT. UNAUTHORISED REPRODUCTION INFRINGES CROWN COPYRIGHT AND MAY LEAD TO PROSECUTION OR CIVIL PROCEEDINGS. BASSETLAW DISTRICT COUNCIL, QUEENS BUILDINGS, POTTER STREET, WORKSOP, NOTTS. LICENCE No 100019317 3004

BASSETLAW DISTRICT COUNCIL

LOCATION PLAN

QUEENS BUILDINGS
POTTER STREET
WORKSOP
NOTTS

SCALE 1: 3000

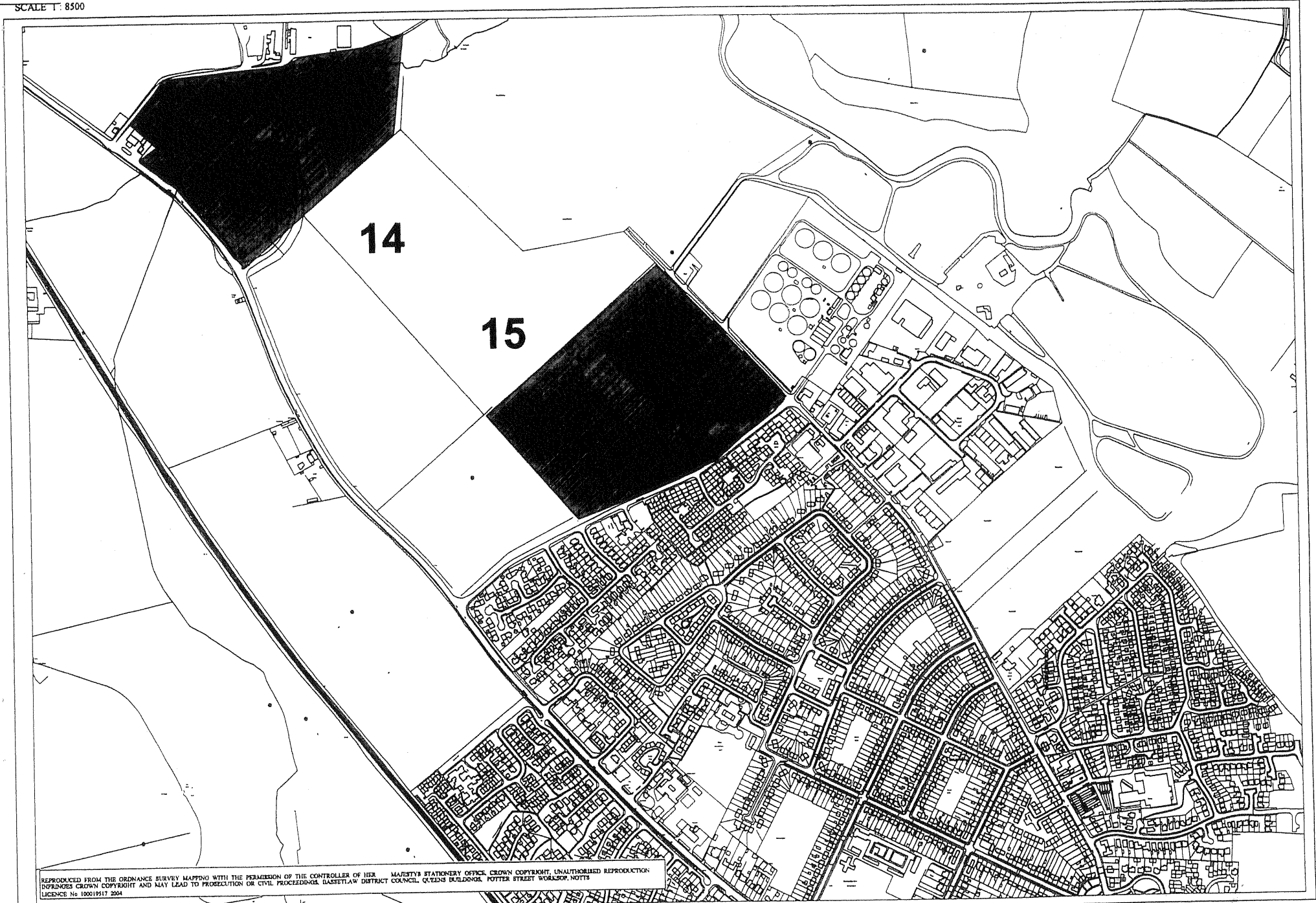
13

Langold

BASSETLAW DISTRICT COUNCIL LOCATION PLAN

QUEEN'S BUILDINGS
POTTER STREET
WORKSHOP
NOTTS

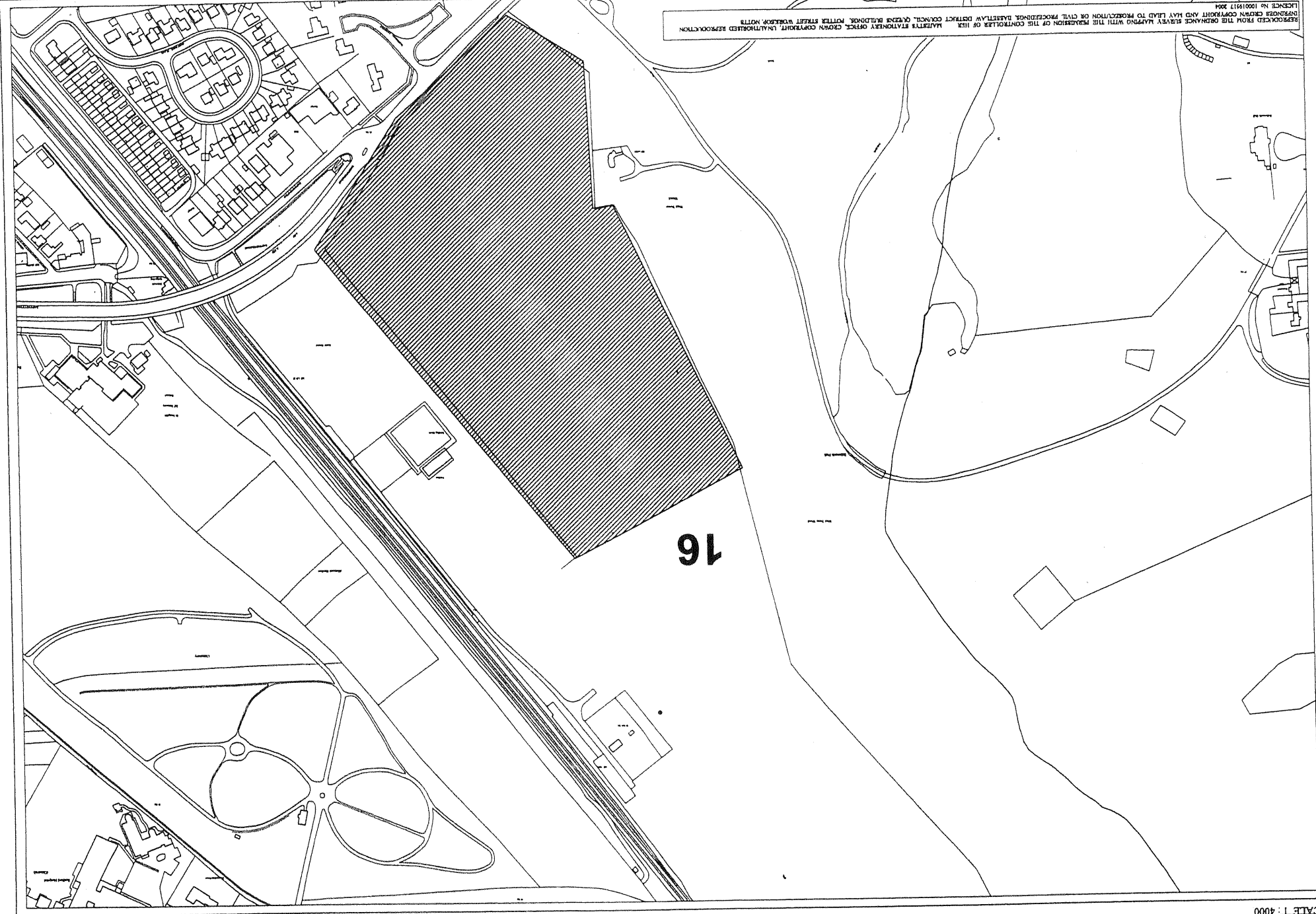
SCALE 1: 8500



BASSETLAW DISTRICT COUNCIL
LOCATION PLAN

QUEENS BUILDINGS
POTTER STREET
WORKSHOP
NOTTS

SCALE 1:4000

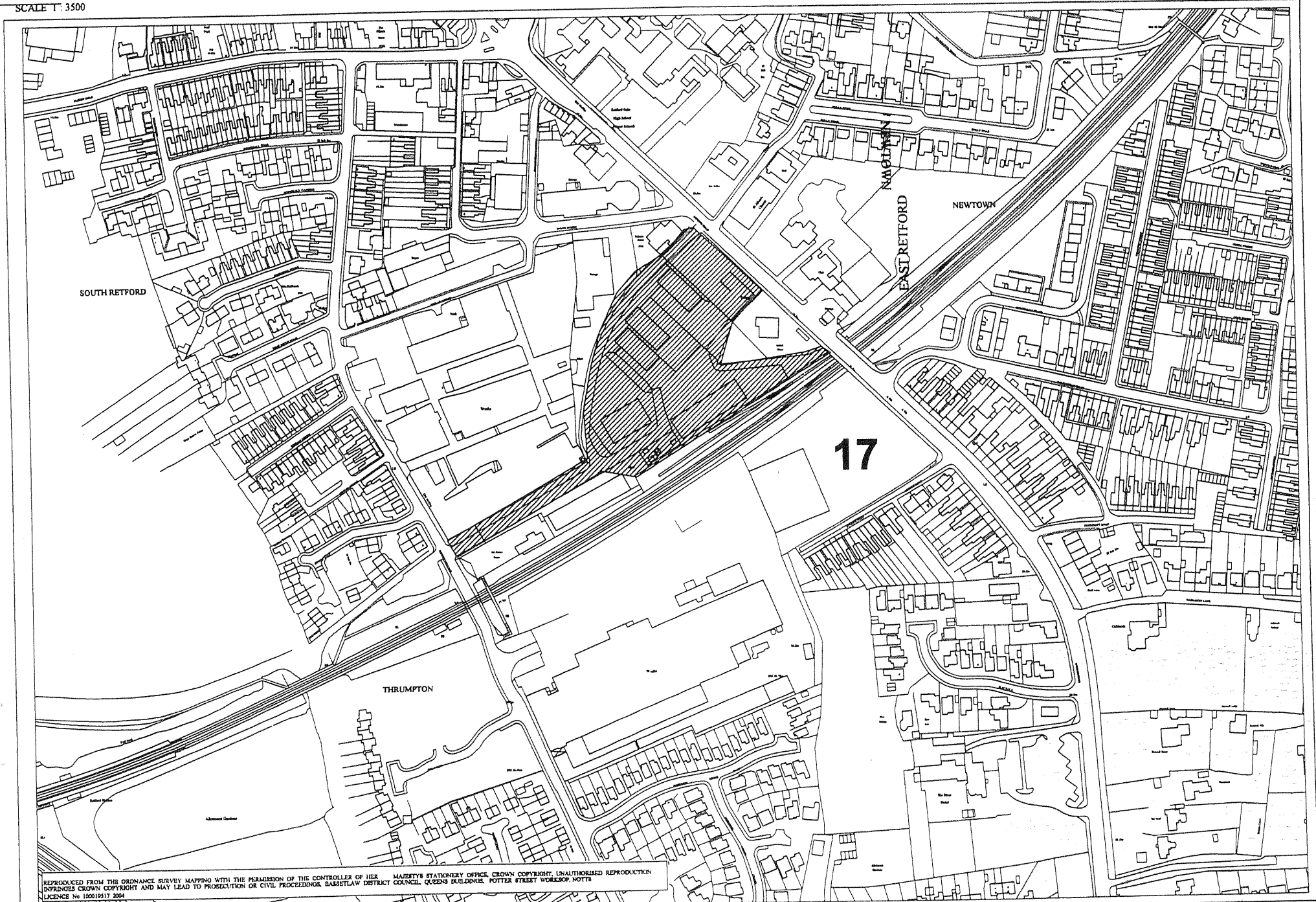


REPRODUCED FROM THE ORDINANCE SURVEY MAPING WITH THE PERMISSION OF THE CONTROLLER OF HIS
MAGNETIC FLATNESS BY GENERAL DISTRICT COUNCIL, QUEENS BUILDINGS, POTTER STREET, WORKSHOP, NOTTS
LICENCE NO 100019117 2004

BASSETLAW DISTRICT COUNCIL LOCATION PLAN

QUEENS BUILDINGS
POTTER STREET
WORKSHOP
NOTTS

SCALE 1: 3500



BASSETLAW DISTRICT COUNCIL

LOCATION PLAN

QUEENS BUILDINGS
POTTER STREET
WORKSHOP
NOTTS

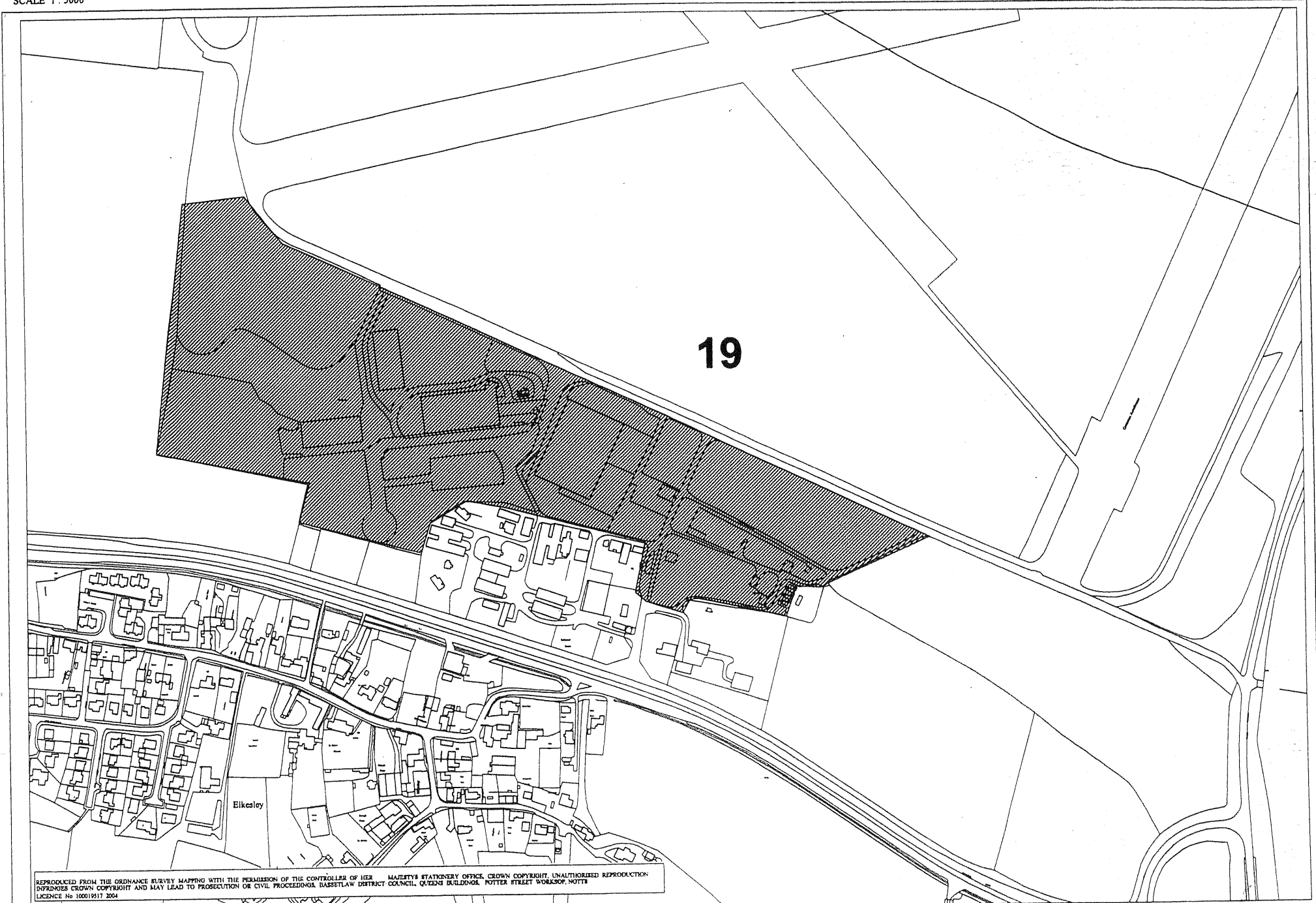
SCALE T: 6000

18

BASSETLAW DISTRICT COUNCIL LOCATION PLAN

QUEENS BUILDINGS
POTTER STREET
WORKSOP
NOTTS

SCALE 1:5000

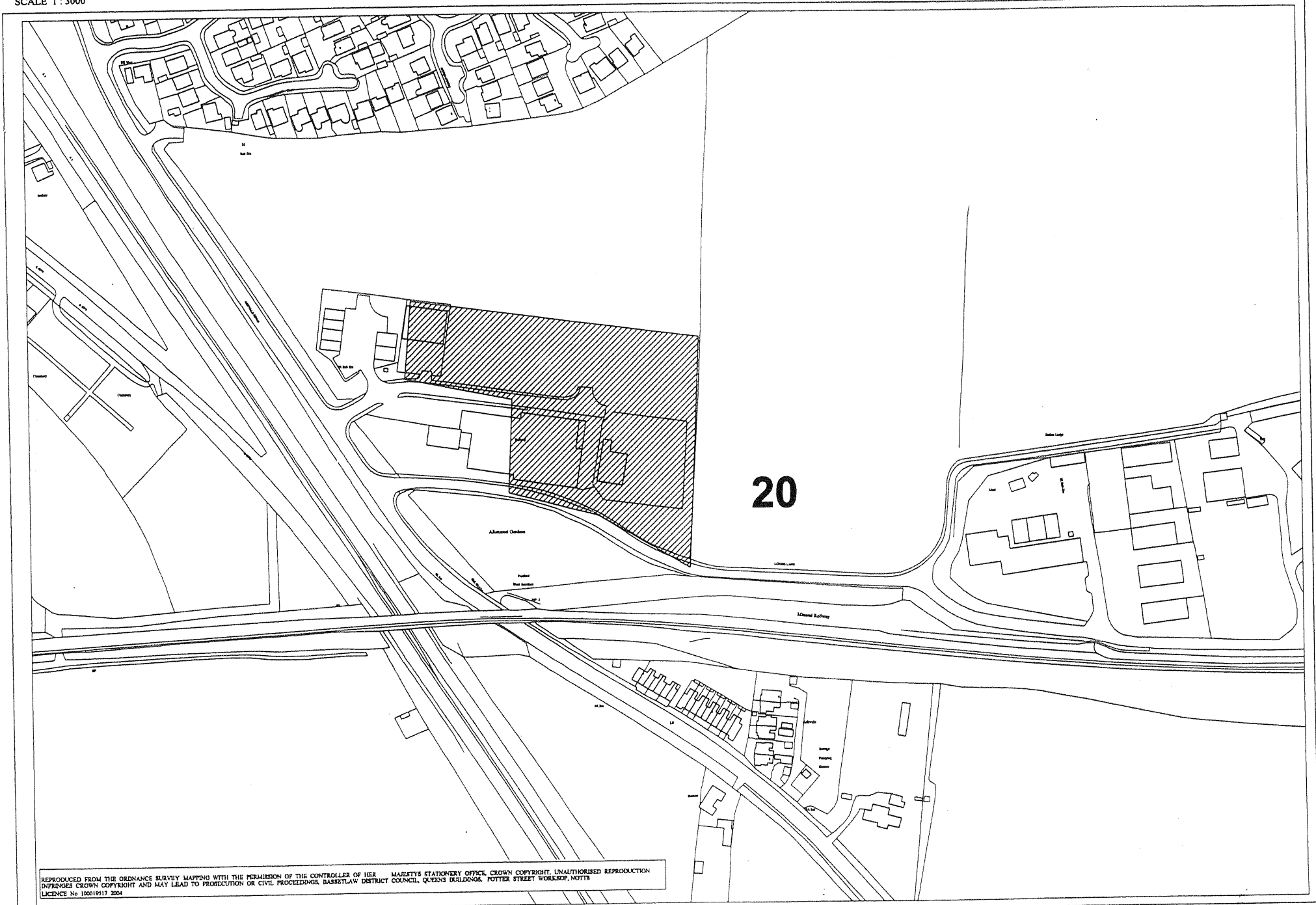


BASSETLAW DISTRICT COUNCIL

LOCATION PLAN

QUEENS BUILDINGS
POTTER STREET
WORKSOP
NOTTS

SCALE 1:3000

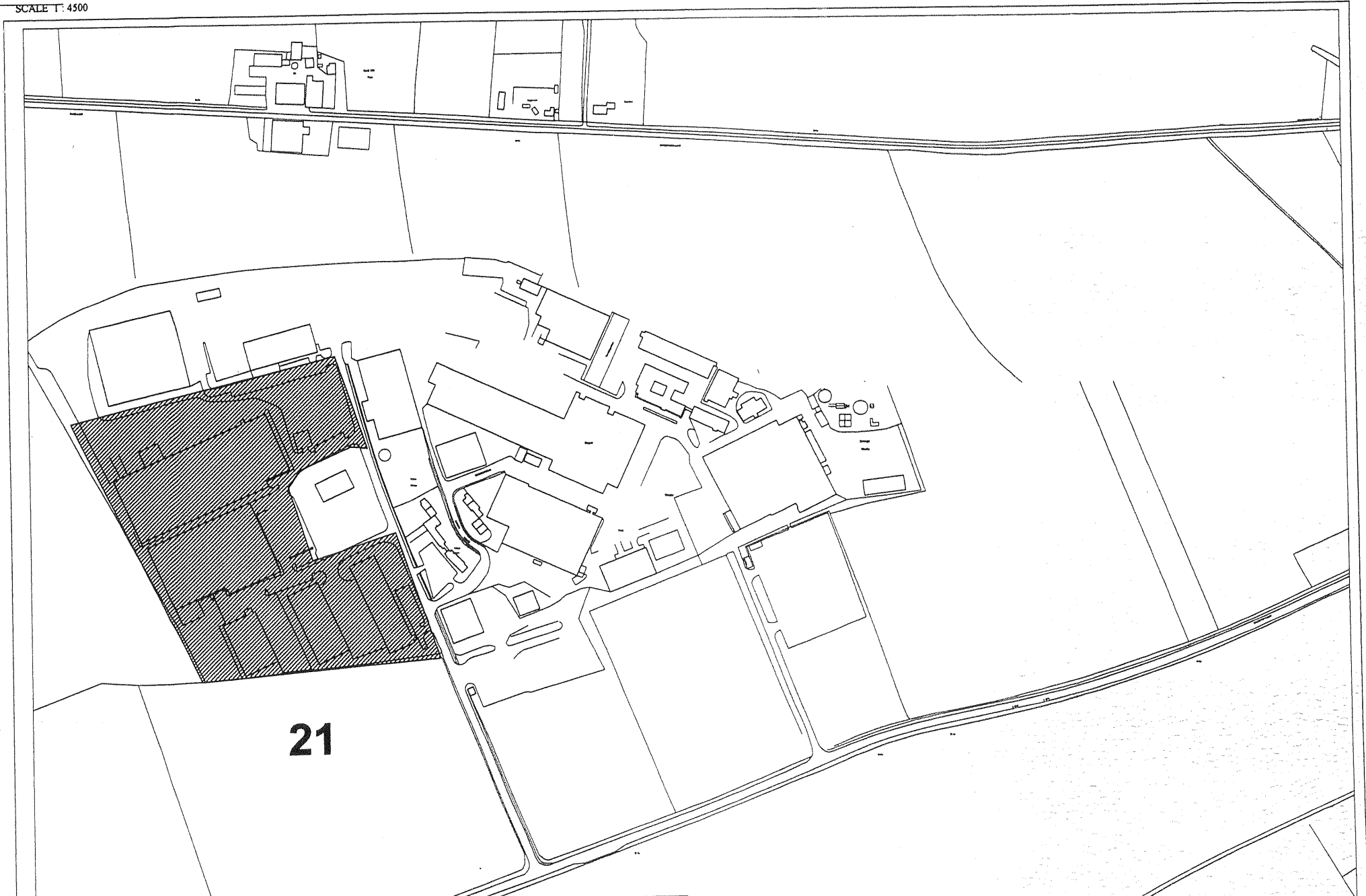


REPRODUCED FROM THE ORDNANCE SURVEY MAPS WITH THE PERMISSION OF THE CONTROLLER OF HER MAJESTY'S STATIONERY OFFICE. CROWN COPYRIGHT. UNAUTHORISED REPRODUCTION INFRINGES CROWN COPYRIGHT AND MAY LEAD TO PROSECUTION OR CIVIL PROCEEDINGS. BASSETLAW DISTRICT COUNCIL, QUEENS BUILDINGS, POTTER STREET WORKSOP, NOTTS
LICENCE No 10001917 2004

BASSETLAW DISTRICT COUNCIL LOCATION PLAN

QUEENS BUILDINGS
POTTER STREET
WORKSOP
NOTTS

SCALE 1:4500



21

BASSETLAW DISTRICT COUNCIL LOCATION PLAN

QUEENS BUILDINGS
POTTER STREET
WORKSOP
NOTTS

SCALE 1:5000

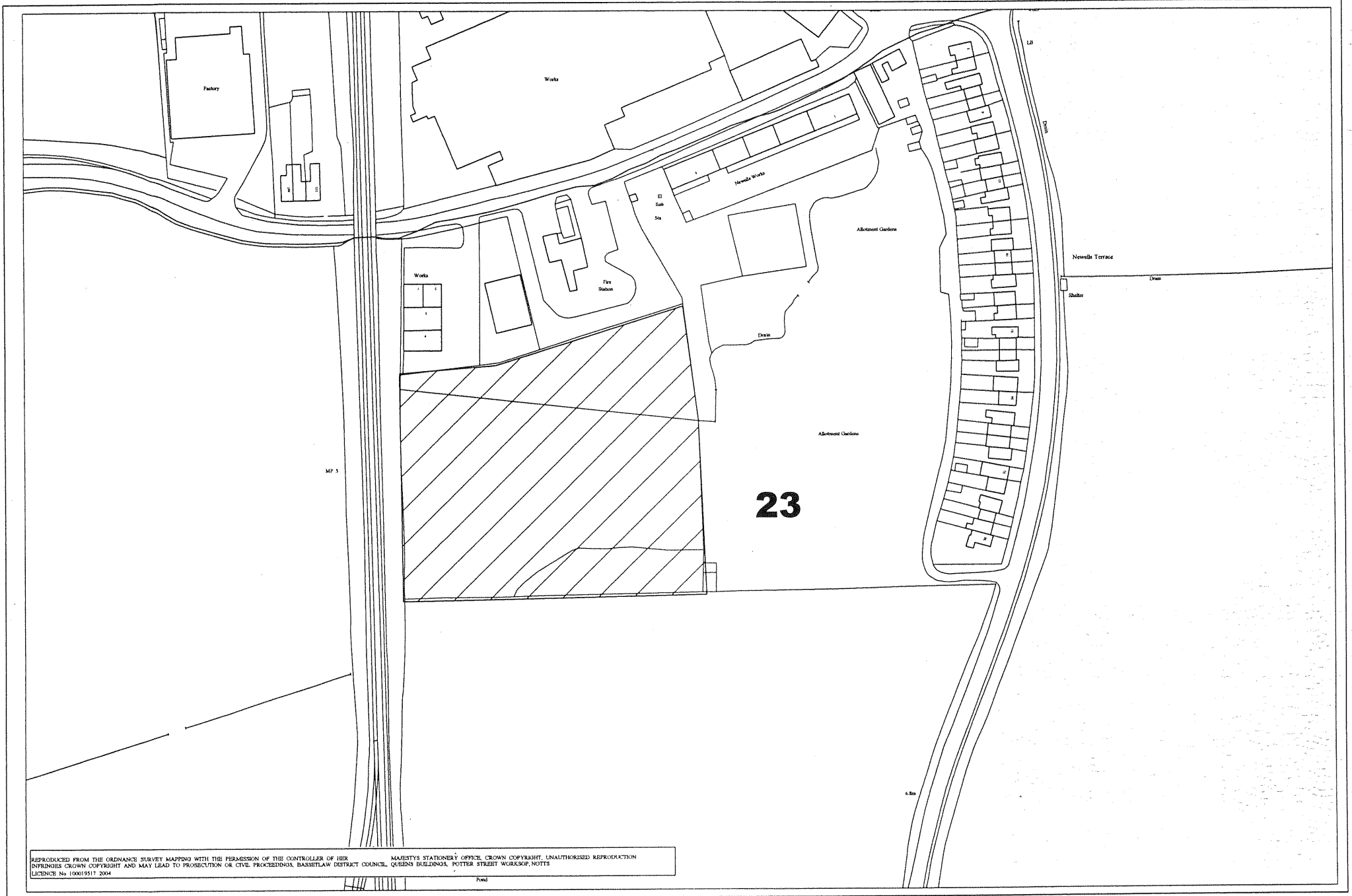
22

REPRODUCED FROM THE ORDINANCE SURVEY MAPS WITH THE PERMISSION OF THE CONTROLLER OF HER
MAYESTY'S STATIONERY OFFICE. CROWN COPYRIGHT. UNAUTHORISED REPRODUCTION
INFRINGES CROWN COPYRIGHT AND MAY LEAD TO PROSECUTION OR CIVIL PROCEEDINGS. BASSETLAW DISTRICT COUNCIL,
QUEENS BUILDINGS, POTTER STREET, WORKSOP, NOTTS
LICENCE No 100019517 2004

BASSETLAW DISTRICT COUNCIL LOCATION PLAN

QUEENS BUILDINGS
POTTER STREET
WORKSHOP
NOTTS

SCALE 1:2000

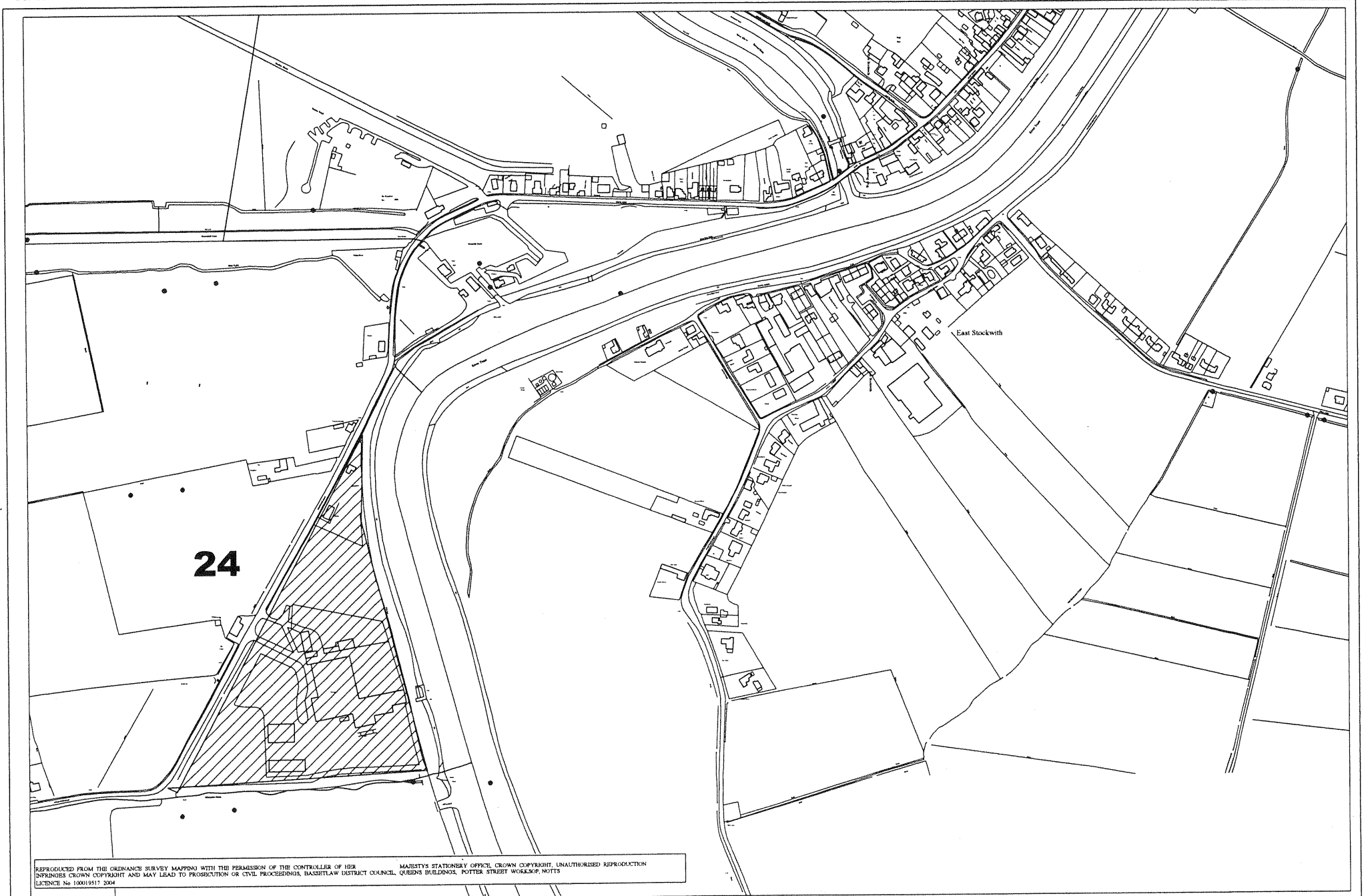


REPRODUCED FROM THE ORDNANCE SURVEY MAPPING WITH THE PERMISSION OF THE CONTROLLER OF HER MAJESTY'S STATIONERY OFFICE. CROWN COPYRIGHT. UNAUTHORISED REPRODUCTION INFRINGES CROWN COPYRIGHT AND MAY LEAD TO PROSECUTION OR CIVIL PROCEEDINGS. BASSETLAW DISTRICT COUNCIL, QUEENS BUILDINGS, POTTER STREET WORKSHOP, NOTTS. LICENCE No 100019517 2004

BASSETLAW DISTRICT COUNCIL LOCATION PLAN

QUEENS BUILDINGS
POTTER STREET
WORKSHOP
NOTTS

SCALE 1: 6000

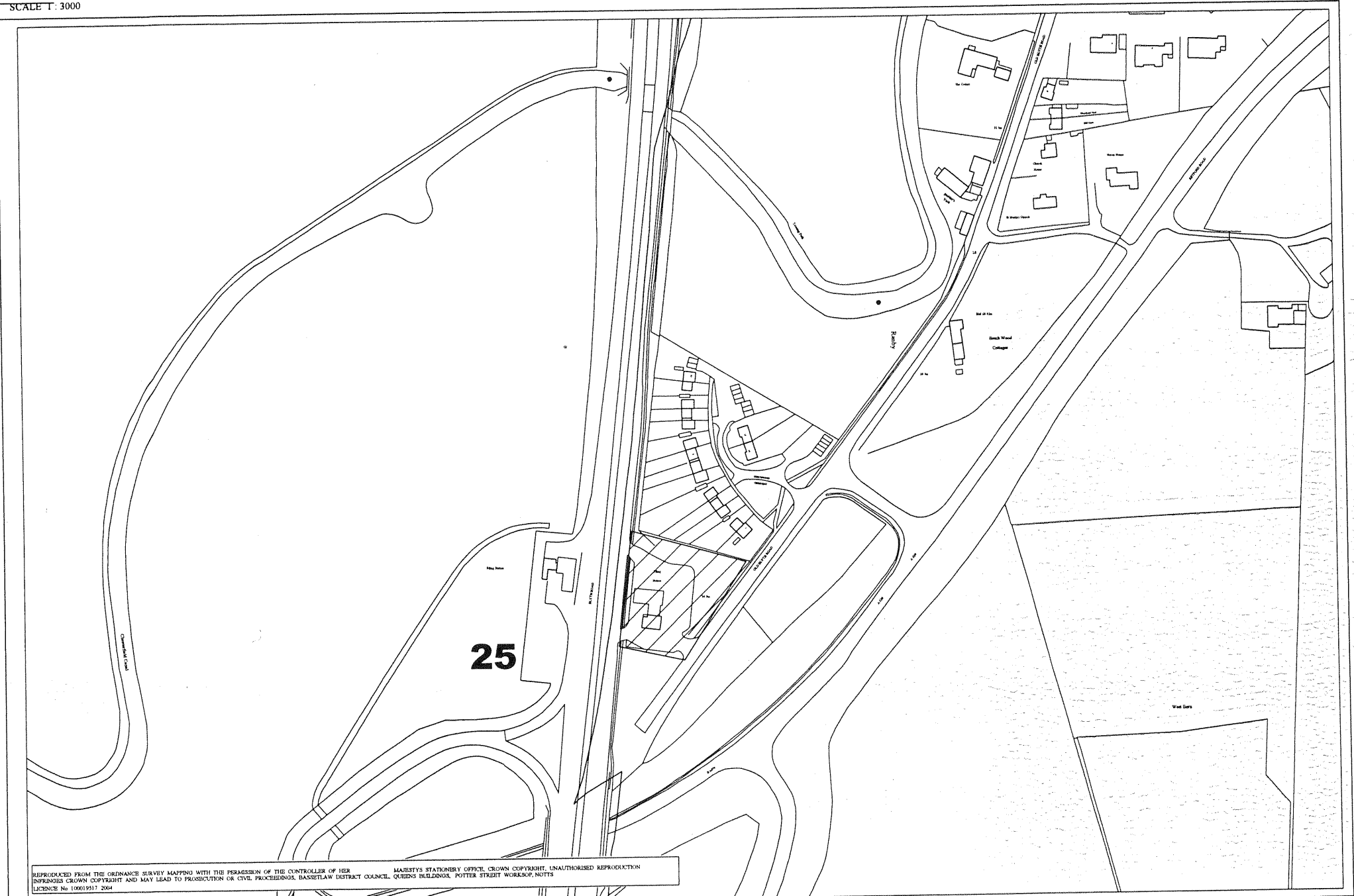


REPRODUCED FROM THE ORDNANCE SURVEY MAPPING WITH THE PERMISSION OF THE CONTROLLER OF HER
Majesty's Stationery Office, Crown Copyright. UNAUTHORISED REPRODUCTION
MAY BE PROSECUTED AND MAY LEAD TO PROSECUTION OR CIVIL PROCEEDINGS. BASSETLAW DISTRICT COUNCIL, QUEENS BUILDINGS, POTTER STREET, NOTTS
LICENCE No 100019517 2004

BASSETLAW DISTRICT COUNCIL LOCATION PLAN

QUEENS BUILDINGS
POTTER STREET
WORKSHOP
NOTTS

SCALE T. 3000

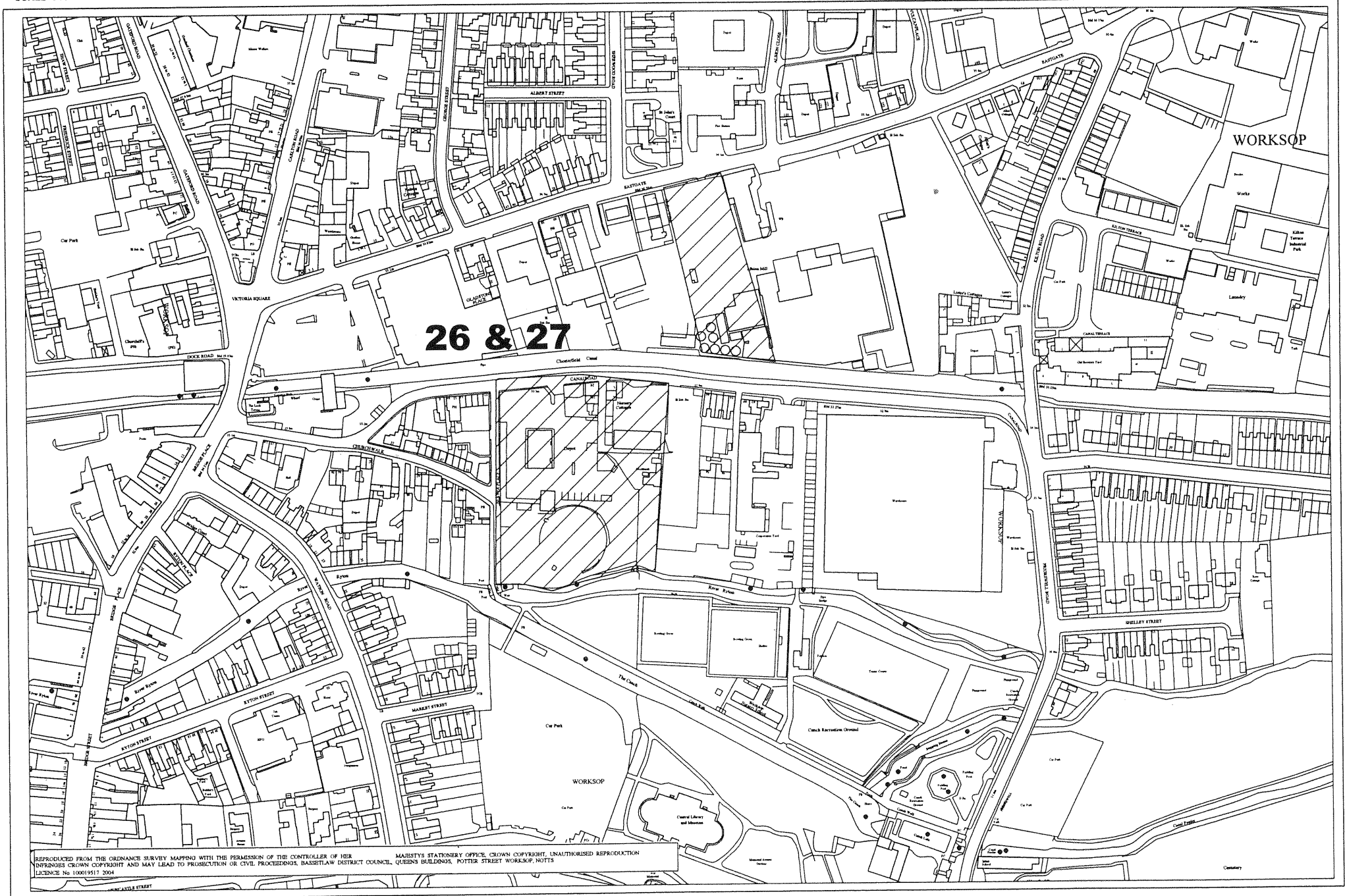


REPRODUCED FROM THE ORDNANCE SURVEY MAPPING WITH THE PERMISSION OF THE CONTROLLER OF HER
MAYESTY'S STATIONERY OFFICE. CROWN COPYRIGHT. UNAUTHORISED REPRODUCTION
INFERENCES CROWN COPYRIGHT AND MAY LEAD TO PROSECUTION OR CIVIL PROCEEDINGS. BASSETLAW DISTRICT COUNCIL
QUEENS BUILDINGS, POTTER STREET WORKSHOP, NOTTS
LICENCE No 10001917 2004

BASSETLAW DISTRICT COUNCIL LOCATION PLAN

QUEENS BUILDINGS
POTTER STREET
WORKSOP
NOTTS

SCALE 1: 3000

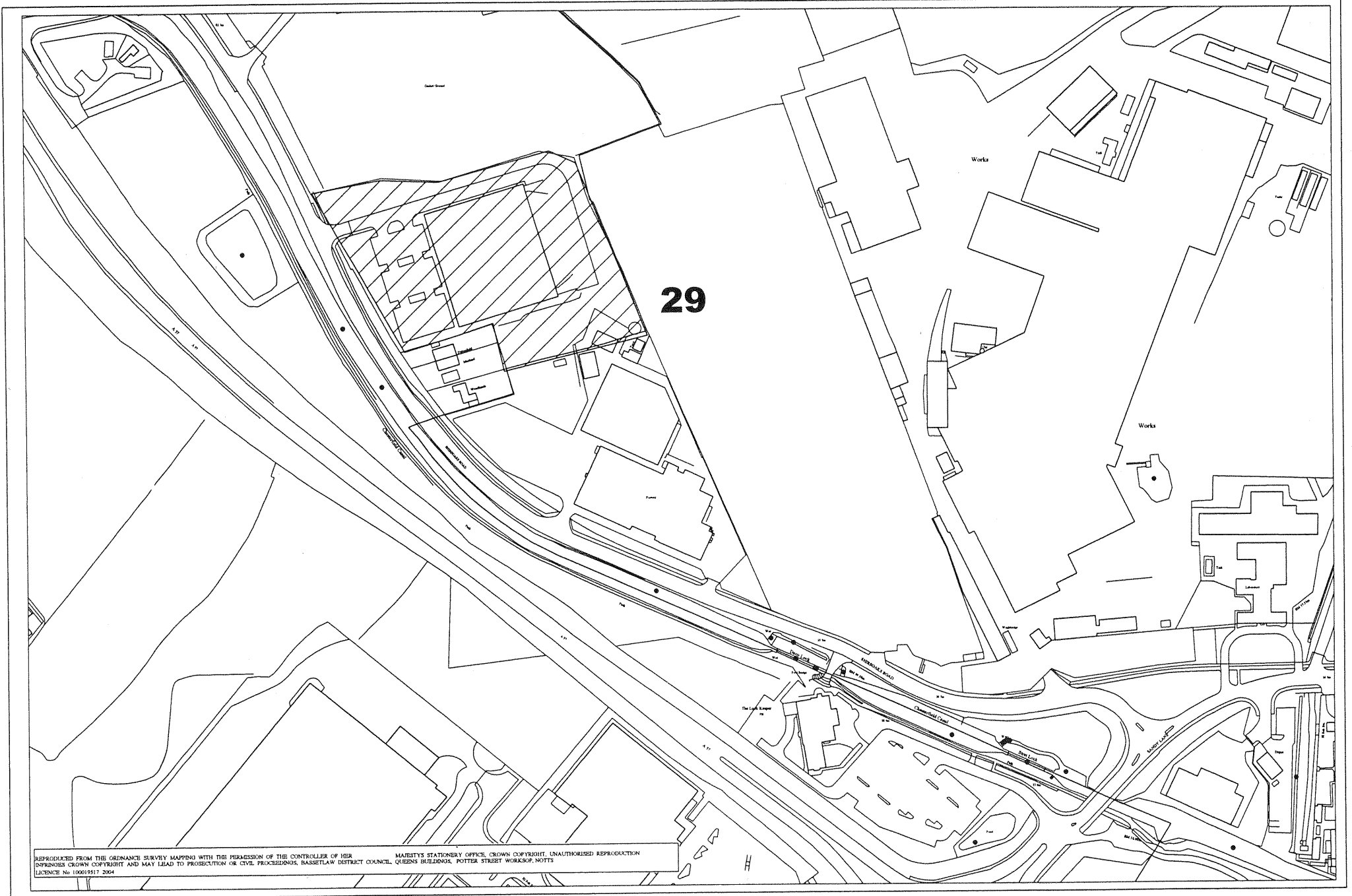


REPRODUCED FROM THE ORDINANCE SURVEY MAPPING WITH THE PERMISSION OF THE CONTROLLER OF HER
MAYESTY'S STATIONERY OFFICE, CROWN COPYRIGHT, UNAUTHORISED REPRODUCTION
NOTICES: CROWN COPYRIGHT AND MAY LEAD TO PROSECUTION OR CIVIL PROCEEDINGS, BASSETLAW DISTRICT COUNCIL, QUEENS BUILDINGS, POTTER STREET WORKSOP, NOTTS
LICENCE No 100019517 2004

BASSETLAW DISTRICT COUNCIL LOCATION PLAN

QUEENS BUILDINGS
POTTER STREET
WORKSHOP
NOTTS

SCALE 1:3000

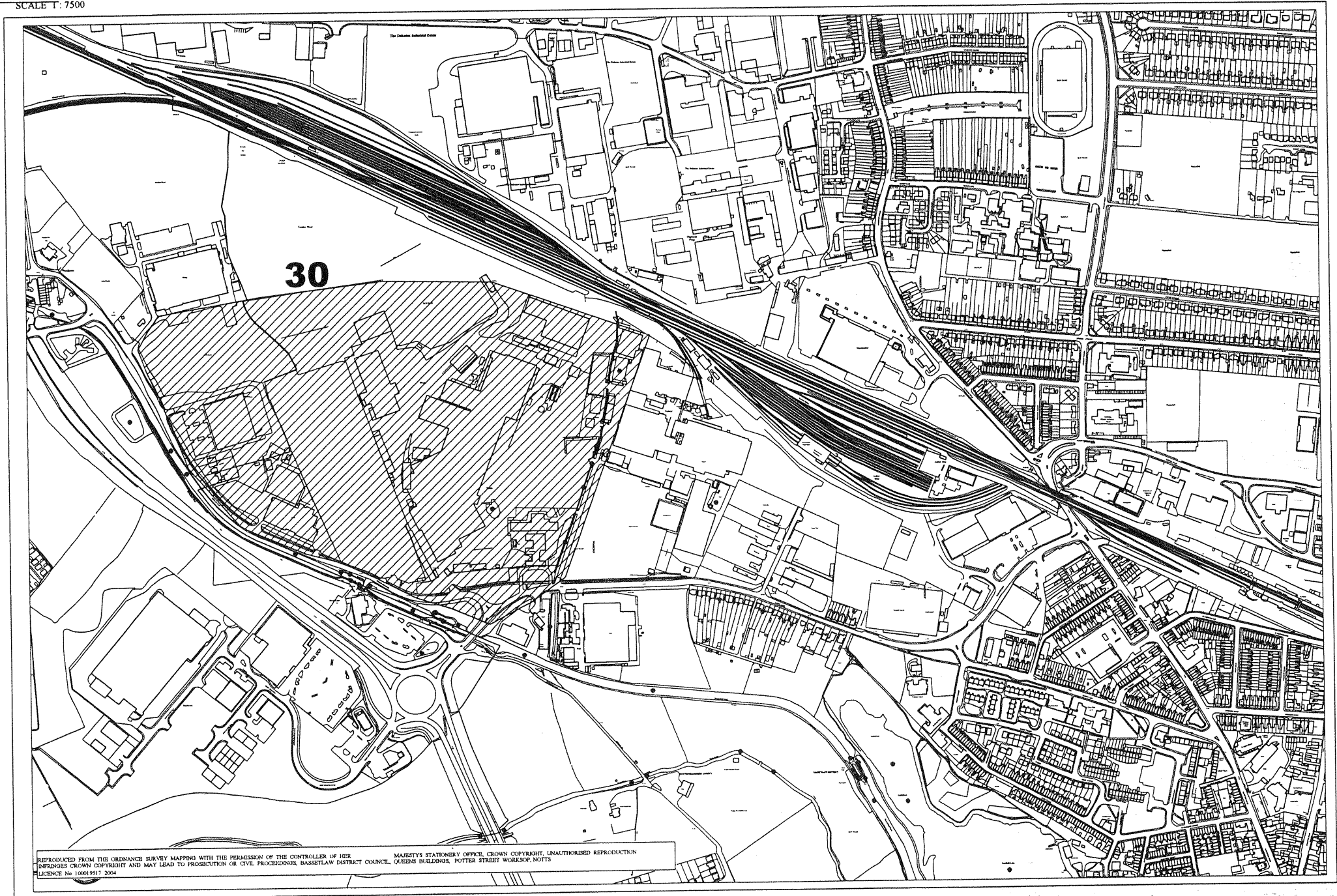


REPRODUCED FROM THE ORDNANCE SURVEY MAPPING WITH THE PERMISSION OF THE CONTROLLER OF HER
MAYESTY'S STATIONERY OFFICE, CROWN COPYRIGHT. UNAUTHORISED REPRODUCTION
INFRINGES CROWN COPYRIGHT AND MAY LEAD TO PROSECUTION OR CIVIL PROCEEDINGS, BASSETLAW DISTRICT COUNCIL, QUEENS BUILDINGS, POTTER STREET WORKSHOP, NOTTS
LICENCE No 100019317 2004

BASSETLAW DISTRICT COUNCIL LOCATION PLAN

QUEENS BUILDINGS
POTTER STREET
WORKSHOP
NOTTS

SCALE T. 7500



REPRODUCED FROM THE ORDINANCE SURVEY MAPPING WITH THE PERMISSION OF THE CONTROLLER OF HER
MAGNETIC STATIONERY OFFICE. CROWN COPYRIGHT. UNAUTHORISED REPRODUCTION
INFRINGES CROWN COPYRIGHT AND MAY LEAD TO PROSECUTION OR CIVIL PROCEEDINGS. BASSETLAW DISTRICT COUNCIL, QUEENS BUILDINGS, POTTER STREET WORKSHOP, NOTTS
REFERENCE No 100019517 2004

BASSETLAW DISTRICT COUNCIL LOCATION PLAN

QUEENS BUILDINGS
POTTER STREET
WORKSHOP
NOTTS

SCALE T. 10000

31, 32 & 34

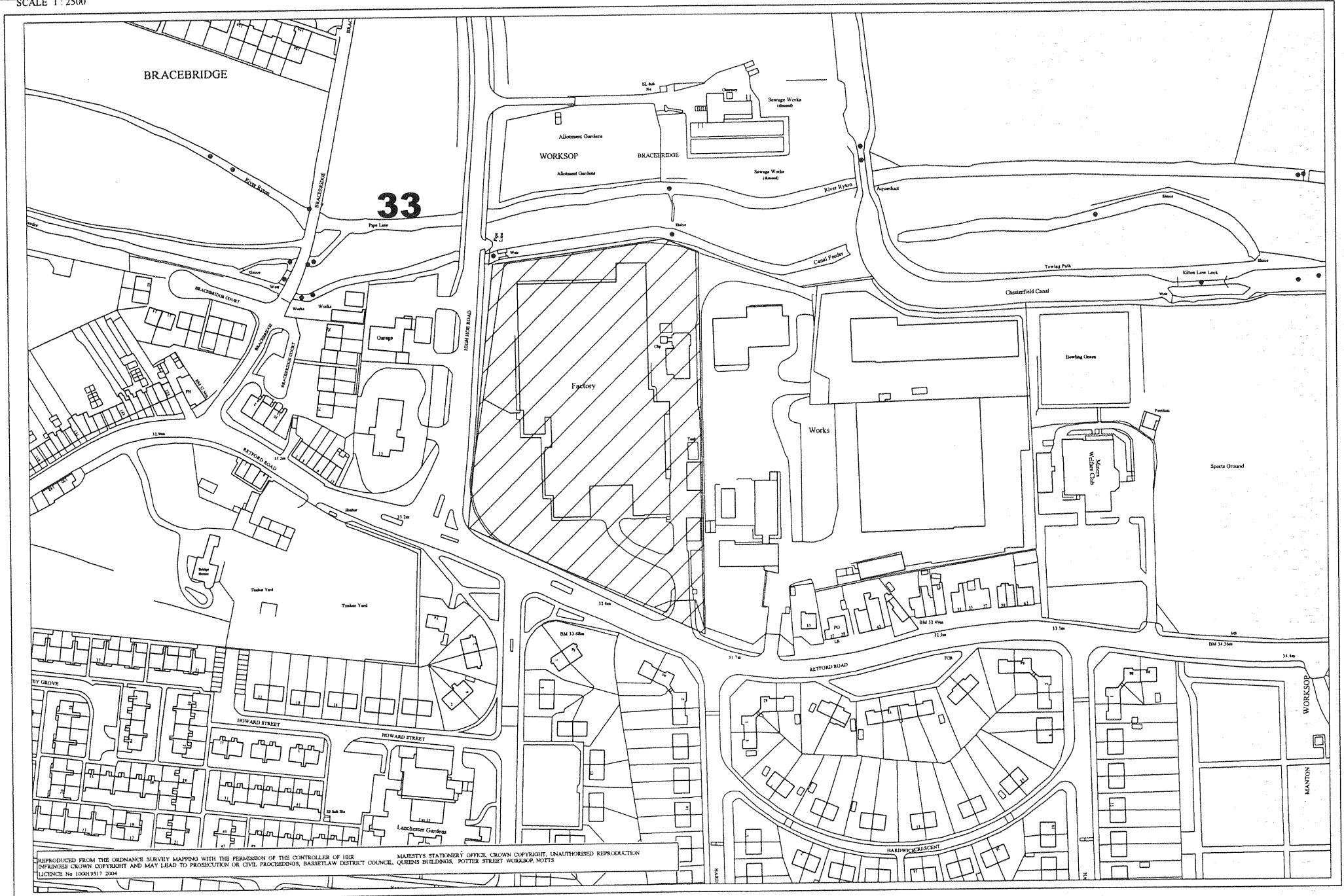


REPRODUCED FROM THE ORDINANCE SURVEY MAPS WITH THE PERMISSION OF THE CONTROLLER OF HER
MAJESTY'S STATIONERY OFFICE. CROWN COPYRIGHT. UNAUTHORISED REPRODUCTION
INFRINGES CROWN COPYRIGHT AND MAY LEAD TO PROSECUTION OR CIVIL PROCEEDINGS. BASSETLAW DISTRICT COUNCIL, QUEENS BUILDINGS, POTTER STREET WORKSHOP, NOTTS
LICENCE No 100019317 2004

BASSETLAW DISTRICT COUNCIL LOCATION PLAN

QUEENS BUILDINGS
POTTER STREET
WORKSOP
NOTTS

SCALE 1:2500



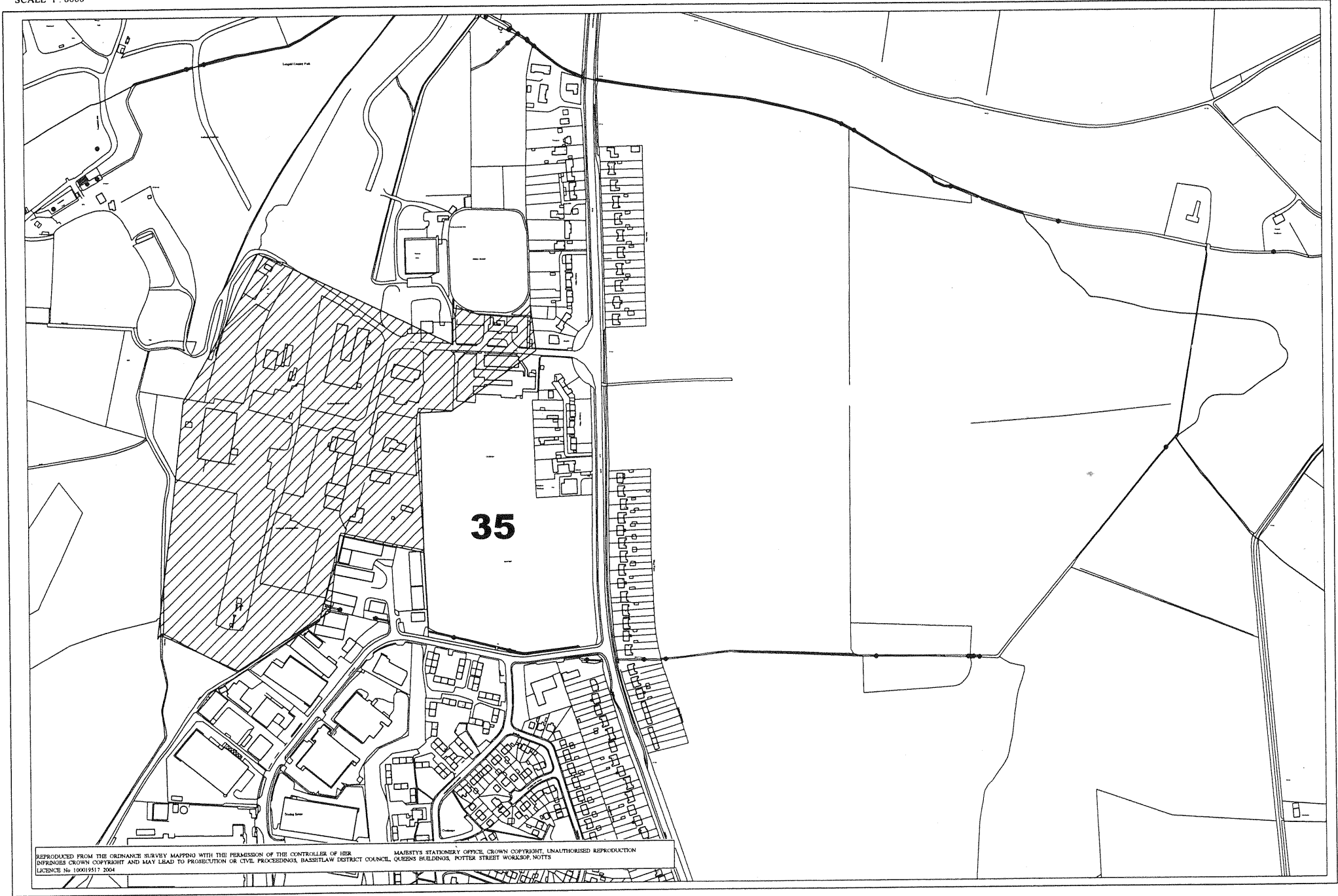
REPRODUCED FROM THE ORDNANCE SURVEY MAPS WITH THE PERMISSION OF THE CONTROLLER OF HER
MAJESTY'S STATIONERY OFFICE, CROWN COPYRIGHT, UNAUTHORISED REPRODUCTION
OFFENCES UNDER COPYRIGHT AND MAY LEAD TO PROSECUTION OR CIVIL PROCEEDINGS, BASSETLAW DISTRICT COUNCIL, QUEENS BUILDINGS, POTTER STREET WORKSOP, NOTTS
LICENCE No 100019317 2004

BASSETLAW DISTRICT COUNCIL

LOCATION PLAN

QUEENS BUILDINGS
POTTER STREET
WORKSOP
NOTTS

SCALE T: 6000

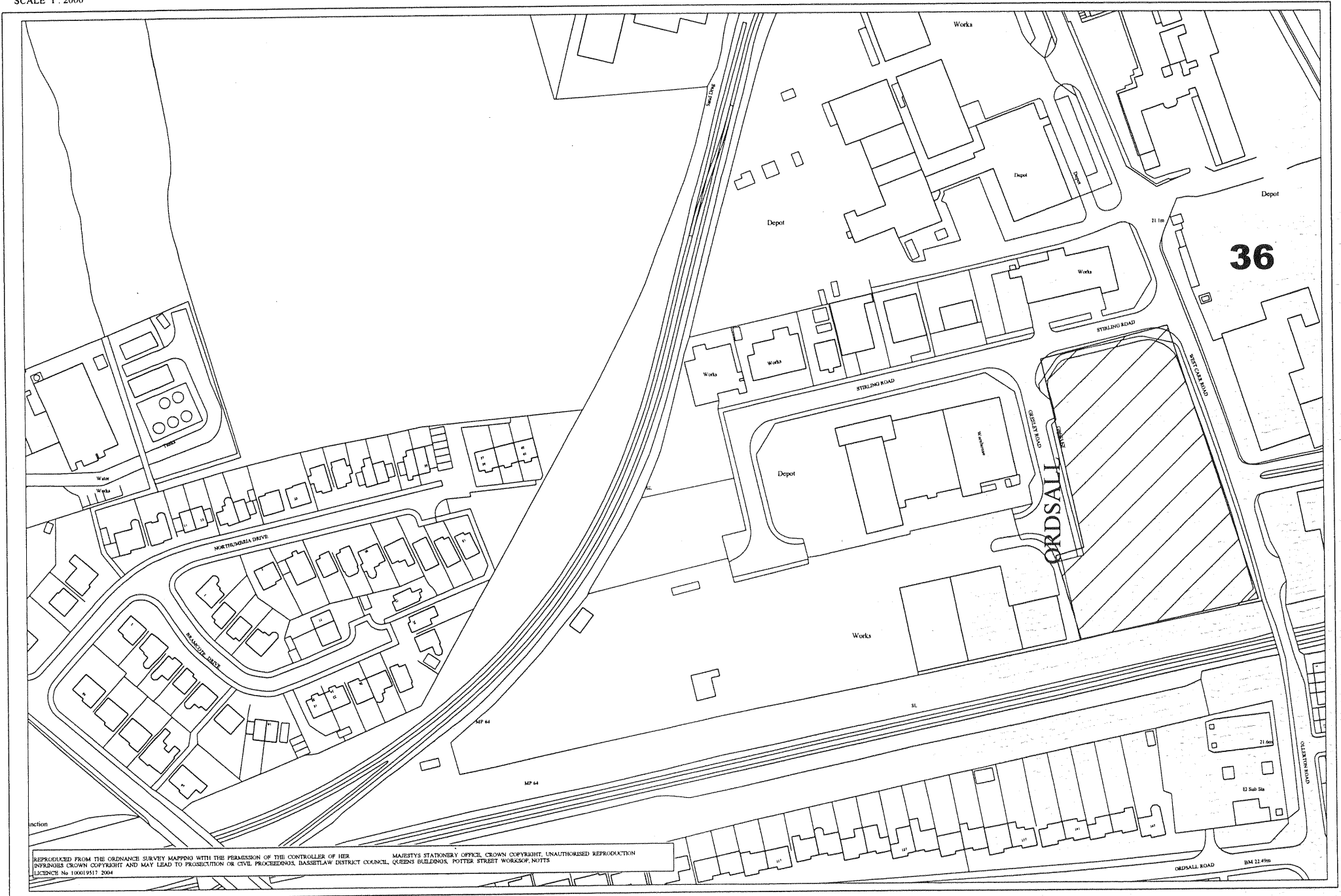


REPRODUCED FROM THE ORDNANCE SURVEY MAPPING WITH THE PERMISSION OF THE CONTROLLER OF HER
MAYESTY'S STATIONERY OFFICE. CROWN COPYRIGHT. UNAUTHORISED REPRODUCTION
INFRINGES CROWN COPYRIGHT AND MAY LEAD TO PROSECUTION OR CIVIL PROCEEDINGS, BASSETLAW DISTRICT COUNCIL, QUEENS BUILDINGS, POTTER STREET, WORKSOP, NOTTS
LICENCE No 100019517 2004

BASSETLAW DISTRICT COUNCIL LOCATION PLAN

QUEENS BUILDINGS
POTTER STREET
WORKSHOP
NOTTS

SCALE 1:2000



REPRODUCED FROM THE ORDINANCE SURVEY MAPPING WITH THE PERMISSION OF THE CONTROLLER OF HER
MAJESTY'S STATIONERY OFFICE, CROWN COPYRIGHT, UNAUTHORISED REPRODUCTION
INFRINGING CROWN COPYRIGHT AND MAY LEAD TO PROSECUTION OR CIVIL PROCEEDINGS, BASSETLAW DISTRICT COUNCIL, QUEENS BUILDINGS, POTTER STREET WORKSHOP, NOTTS
LICENCE No 100019317 2004

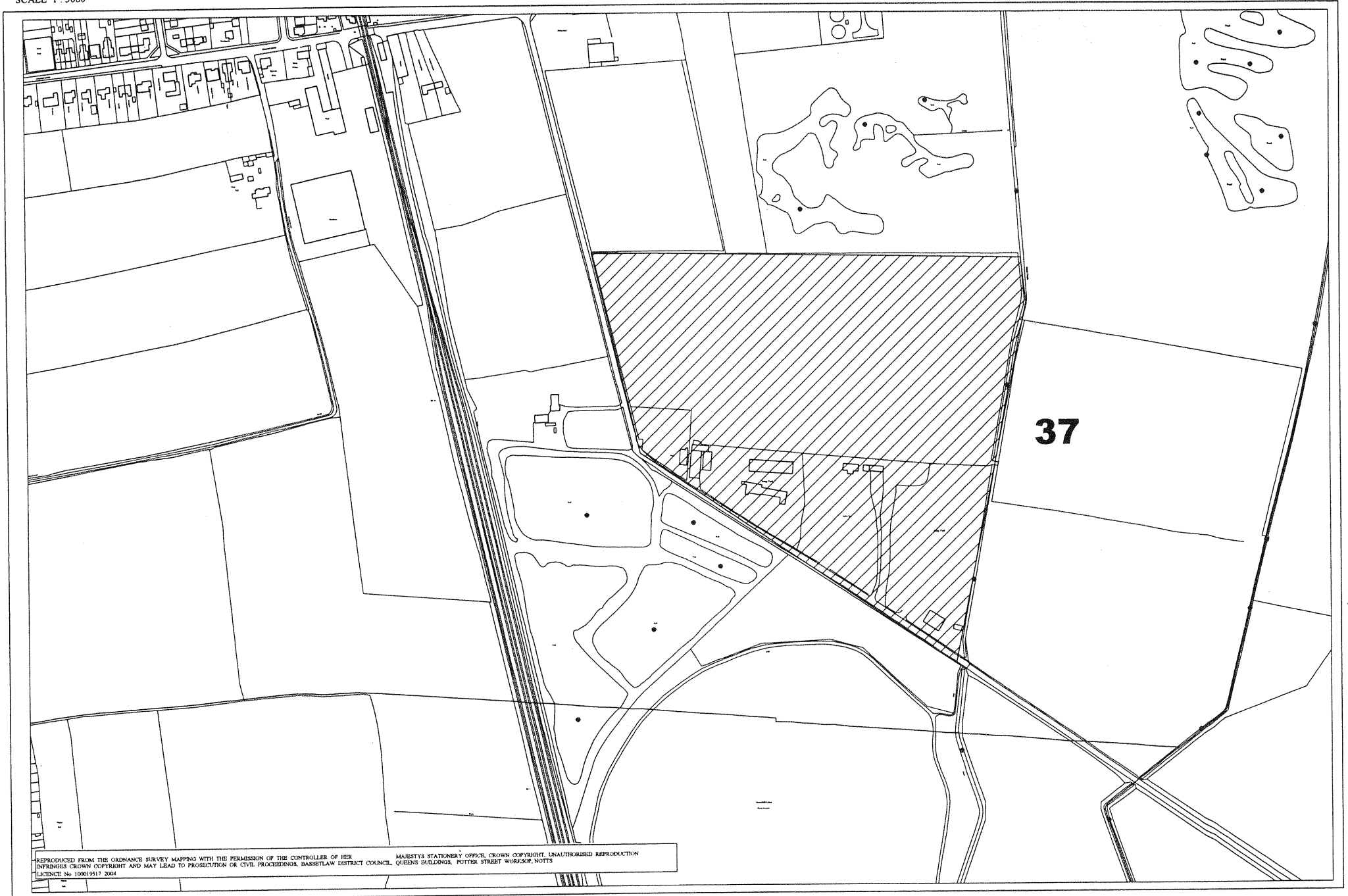
ORDSALL ROAD BM 22 49m

BASSETLAW DISTRICT COUNCIL

LOCATION PLAN

QUEENS BUILDINGS
POTTER STREET
WORKSOP
NOTTS

SCALE 1:5000

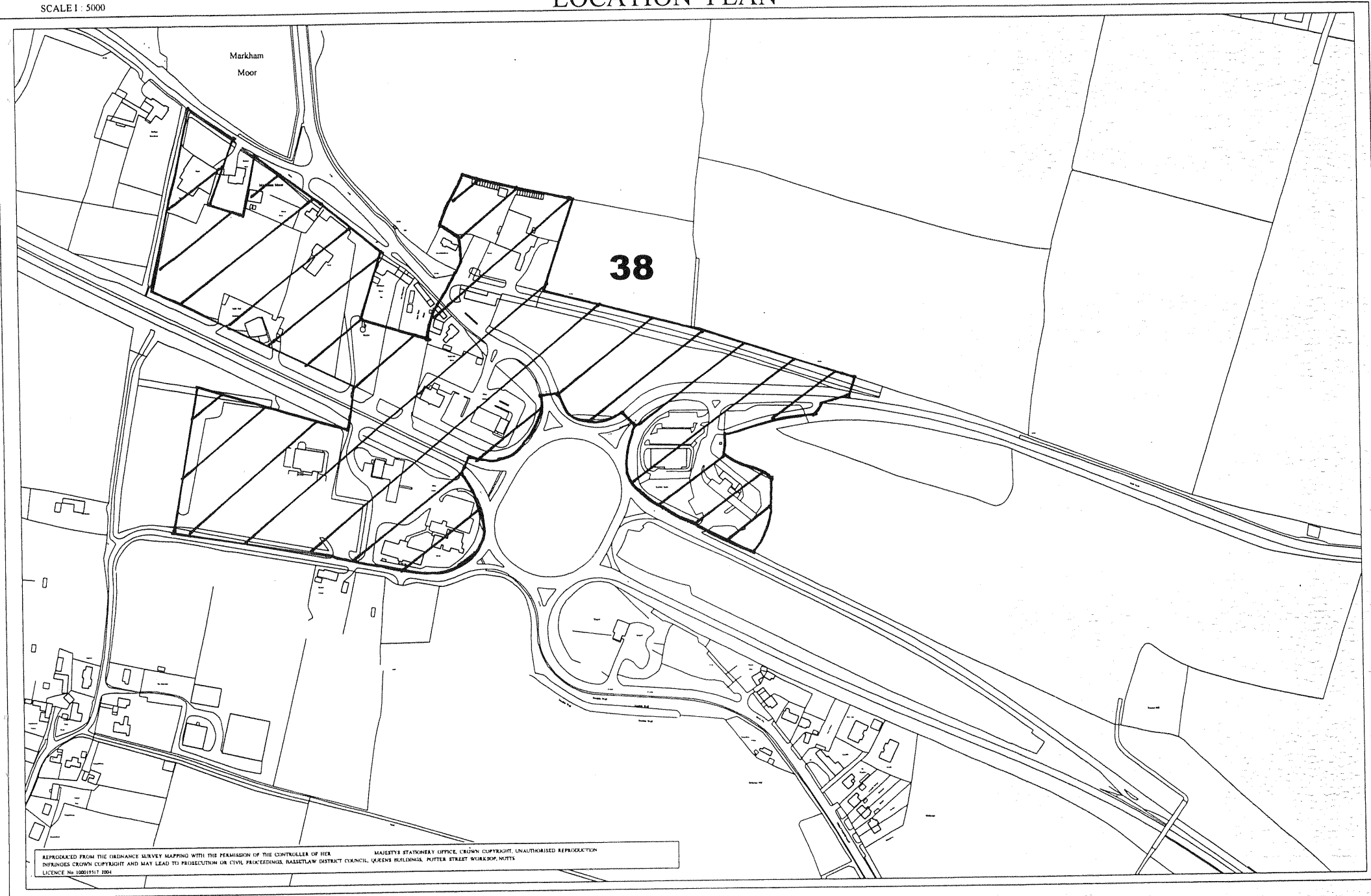


REPRODUCED FROM THE ORDNANCE SURVEY MAPS WITH THE PERMISSION OF THE CONTROLLER OF HER
MAJESTY'S STATIONERY OFFICE. CROWN COPYRIGHT. UNAUTHORISED REPRODUCTION
INFRINGES CROWN COPYRIGHT AND MAY LEAD TO PROSECUTION OR CIVIL PROCEEDINGS. BASSETLAW DISTRICT COUNCIL, QUEENS BUILDINGS, POTTER STREET WORKSOP, NOTTS
LICENCE No 10001917 2004

BASSETLAW DISTRICT COUNCIL LOCATION PLAN

QUEENS BUILDINGS
POTTER STREET
WORKSOP
NOTTS

SCALE 1 : 5000



Markham
Moor

38

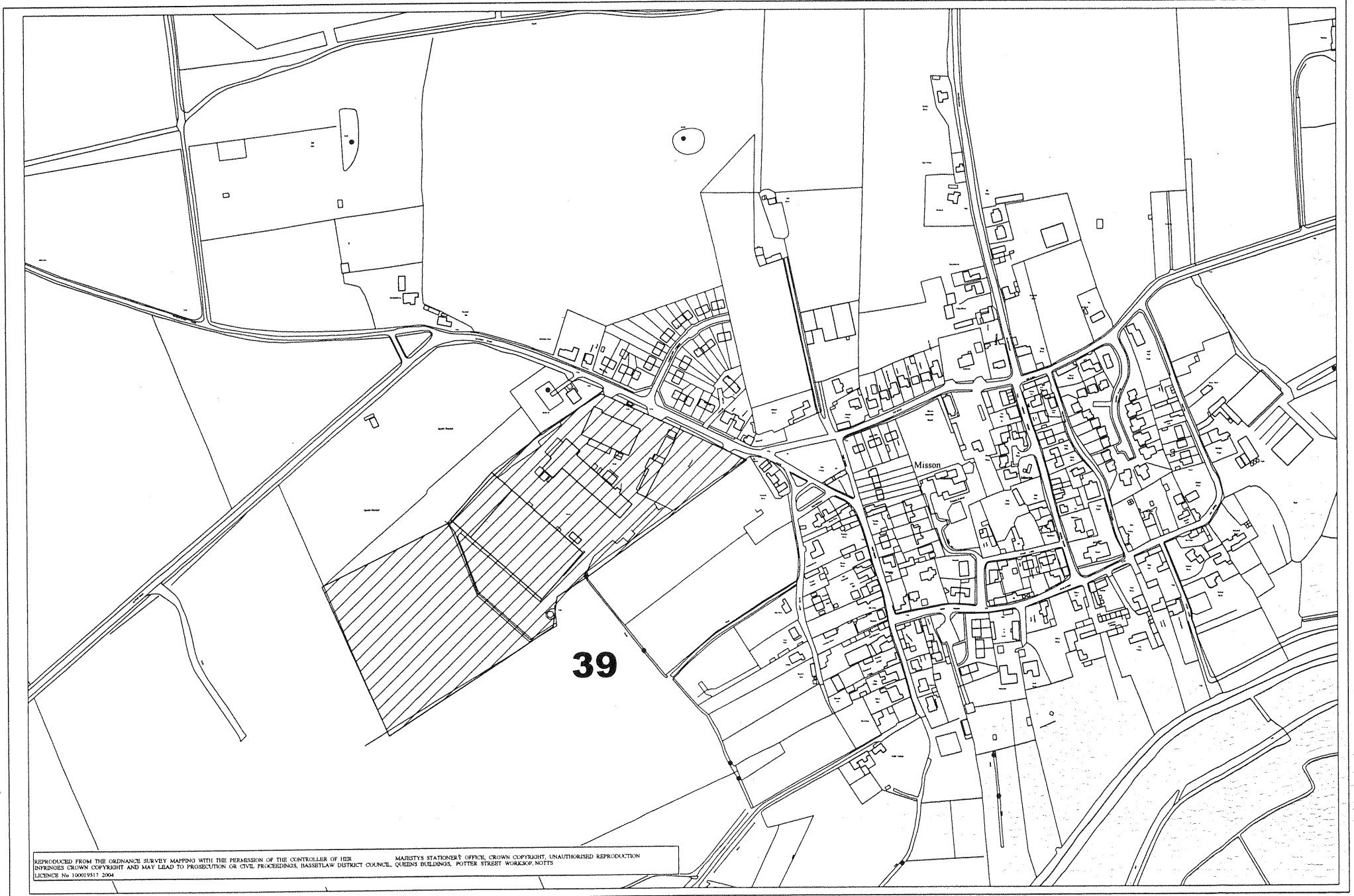
REPRODUCED FROM THE ORDINANCE SURVEY MAPPING WITH THE PERMISSION OF THE CONTROLLER OF HER
MAJESTY'S STATIONERY OFFICE. CROWN COPYRIGHT. UNAUTHORISED REPRODUCTION
INFRINGES CROWN COPYRIGHT AND MAY LEAD TO PROSECUTION OR CIVIL PROCEEDINGS. BASSETLAW DISTRICT COUNCIL, QUEENS BUILDINGS, POTTER STREET WORKSOP, NOTTS
LICENCE No 100019117 1004

BASSETLAW DISTRICT COUNCIL

LOCATION PLAN

QUEENS BUILDINGS
POTTER STREET
WORKSOP
NOTTS

SCALE 1:5000



39

Misson

REPRODUCED FROM THE ORDNANCE SURVEY MAPS WITH THE PERMISSION OF THE CONTROLLER OF HER
MAJESTY'S STATIONERY OFFICE, CROWN COPYRIGHT, UNAUTHORISED REPRODUCTION
INFRINGING CROWN COPYRIGHT AND MAY LEAD TO PROSECUTION OR CIVIL PROCEEDINGS, BASSETLAW DISTRICT COUNCIL, QUEENS BUILDINGS, POTTER STREET WORKSOP, NOTTS
LICENCE No 100019517 2004

