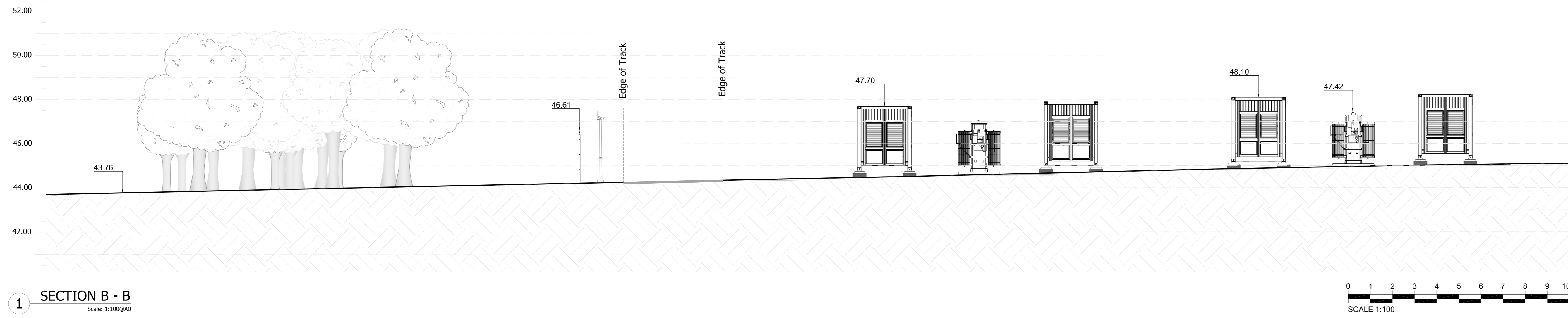


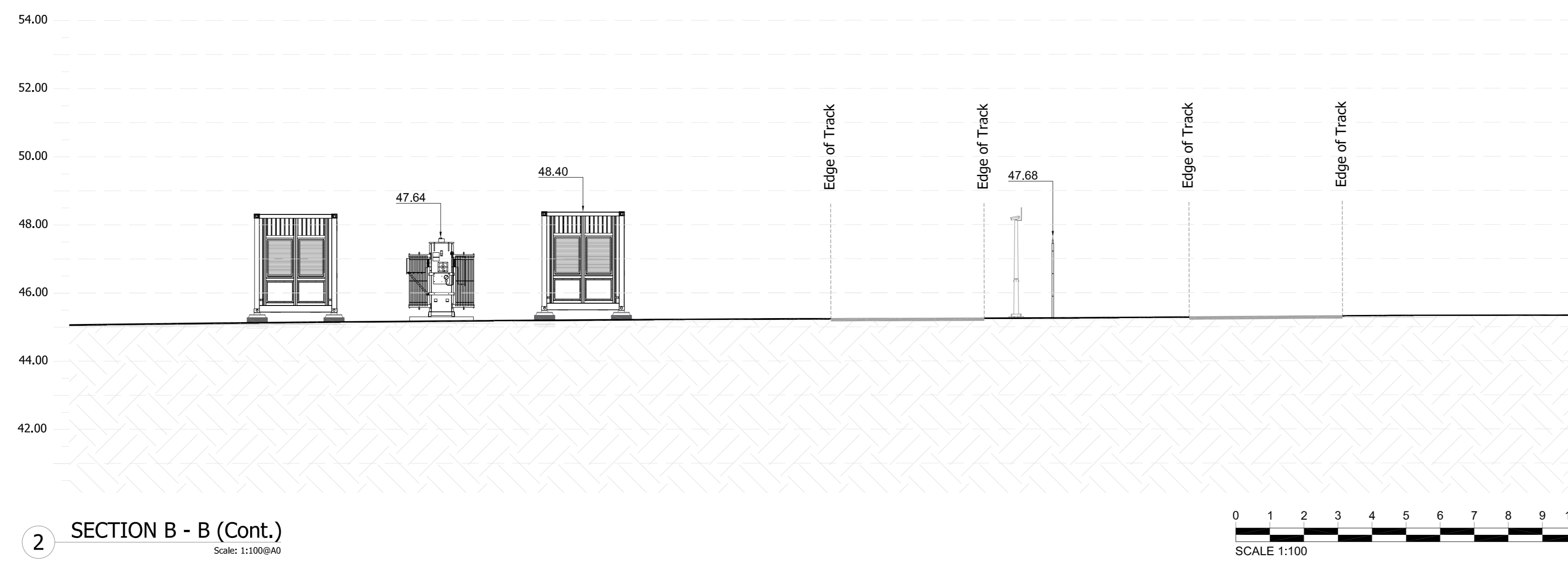
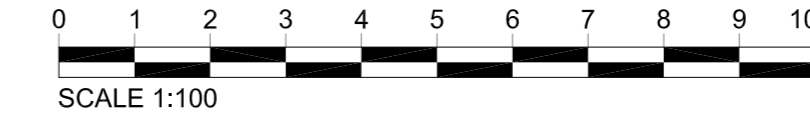
This drawing is the copyright of ONE PLANET Limited and must not be reproduced in whole or in part or used in any manner without their written permission.
 Scaled dimensions must not be taken from this drawing. All dimensions are to be confirmed on site prior to commencement of work.

Revisions:

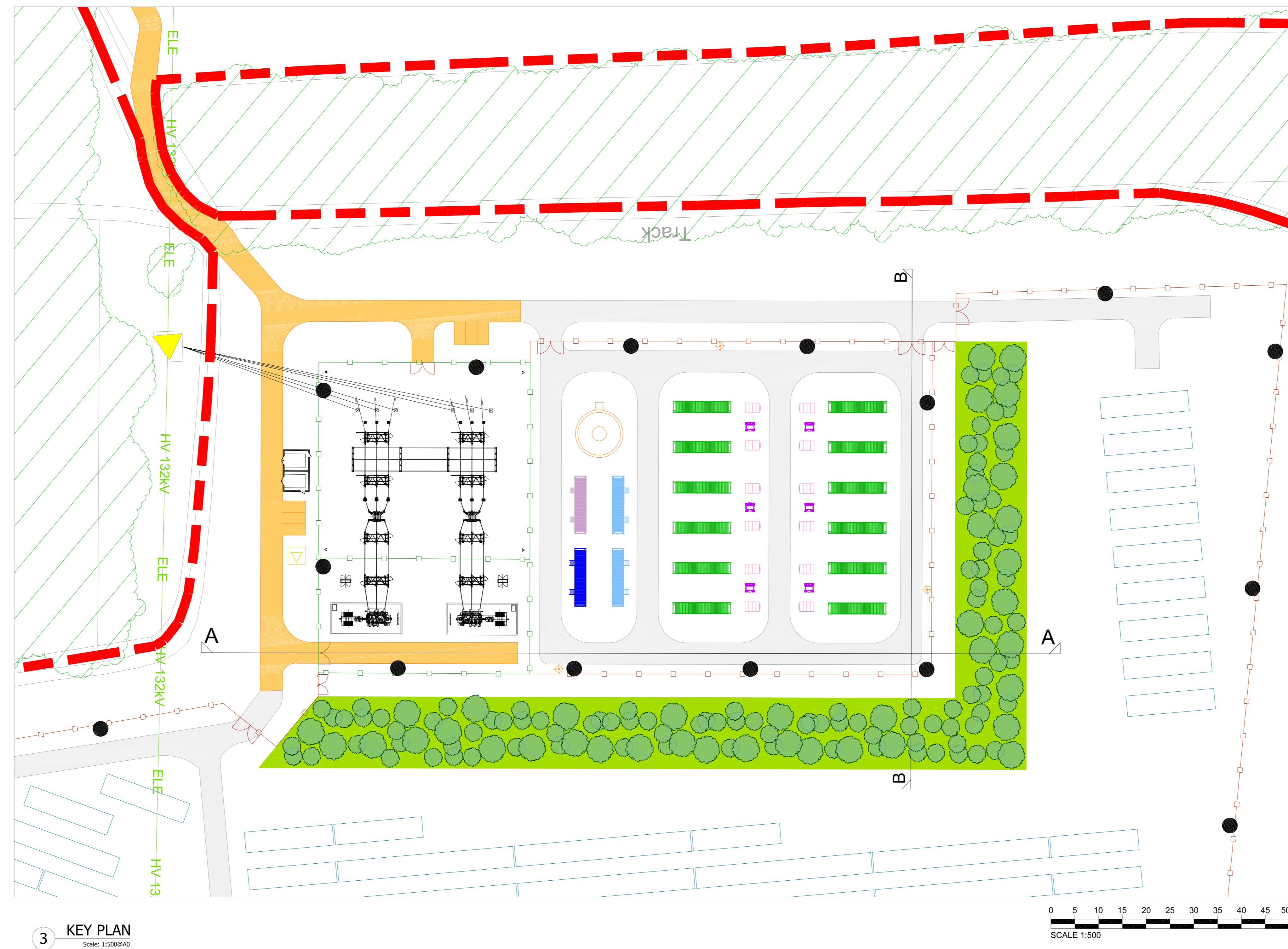
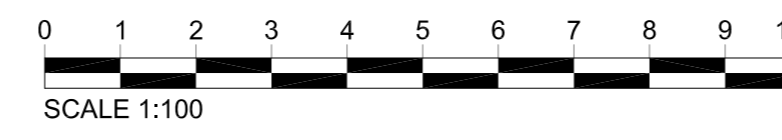
Revision	Date	Revision Notes	Drawn	Inspected
01	28.03.24	First Issue	EM	JW



1 SECTION B - B
 Scale: 1:500@A0



2 SECTION B - B (Cont.)
 Scale: 1:500@A0



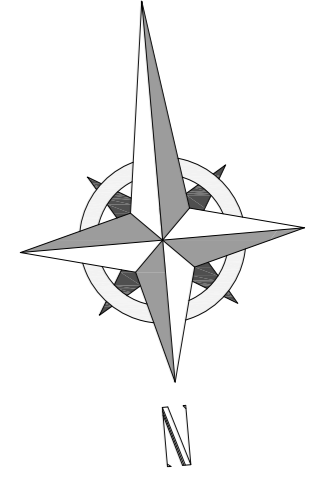
3 KEY PLAN
 Scale: 1:500@A0

LEGEND:

- - - PLANNING APPLICATION BOUNDARY
 - DNO ACCESS
 - NEW ACCESS TRACK
 - - - PERIMETER FENCELINE
 - - - PALISADE FENCE
 - HV 132kV — ELE — HV 132kV
 - OH 132kV CABLE
 - HV 132kV — ELE — HV 132kV
- SITE INFRASTRUCTURE:**
- SECURITY GATE
 - CCTV CAMERA
 - POINT OF CONNECTION
 - SOLAR ARRAY
 - 132kV SUBSTATION
 - WATER TANK
 - CUSTOMER SWITCHGEAR
 - SPARE PARTS CONTAINER
 - WELFARE CABIN
 - BESS CONTAINER
 - POWER CONVERSION SYSTEM
 - TRANSFORMER
 - HYDRANT
 - LATTICE TOWER

ENVIRONMENT:

- EXISTING VEGETATION
- TREE & SHRUB PLANTING (SEE PLANTING PLAN FOR FURTHER INFO)



Project:

**Land Adjacent to the A614,
 Worksop, S80 3PA**

Consultant:



©2020-2022 by One Planet Developments Limited
 Biddisgate Farm, Wimbomb, Dorset BH21 5RS
 Tel: +44 (0) 12261202

Drawn by:



CADmando Design & Draughting Solutions Ltd
 The Long Barn, The Courtyard, Severn Drive, Tewkesbury
 Business Park, GL20 8GD
 Tel: +44 (0) 1684 850919
 Mob: +44 (0) 7814436910

Status:

PLANNING

Drawing Title:

**Normanton Larches BESS
 Contextural Elevation Plan (sheet 2 of 2)**

Drawn: EM	Checked: JW	First Issued: 28.03.2024
--------------	----------------	-----------------------------

Project Code: **OPL011- EL-02**
 Drawing Number:

Sheet Size: A0	Scale: A:N	Revision: 01
--------------------------	----------------------	------------------------