







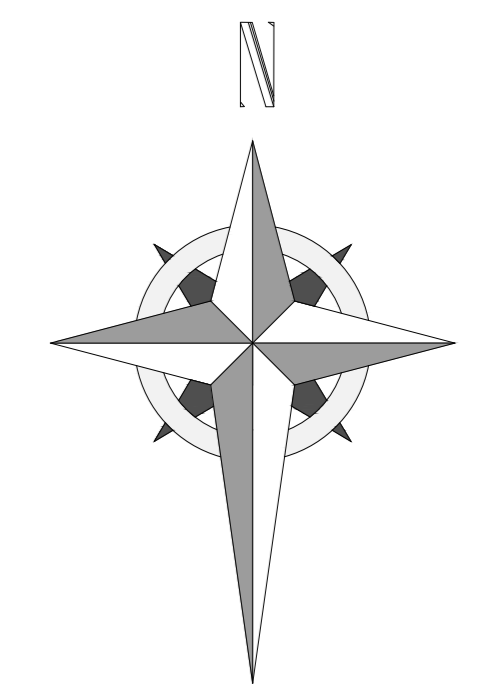
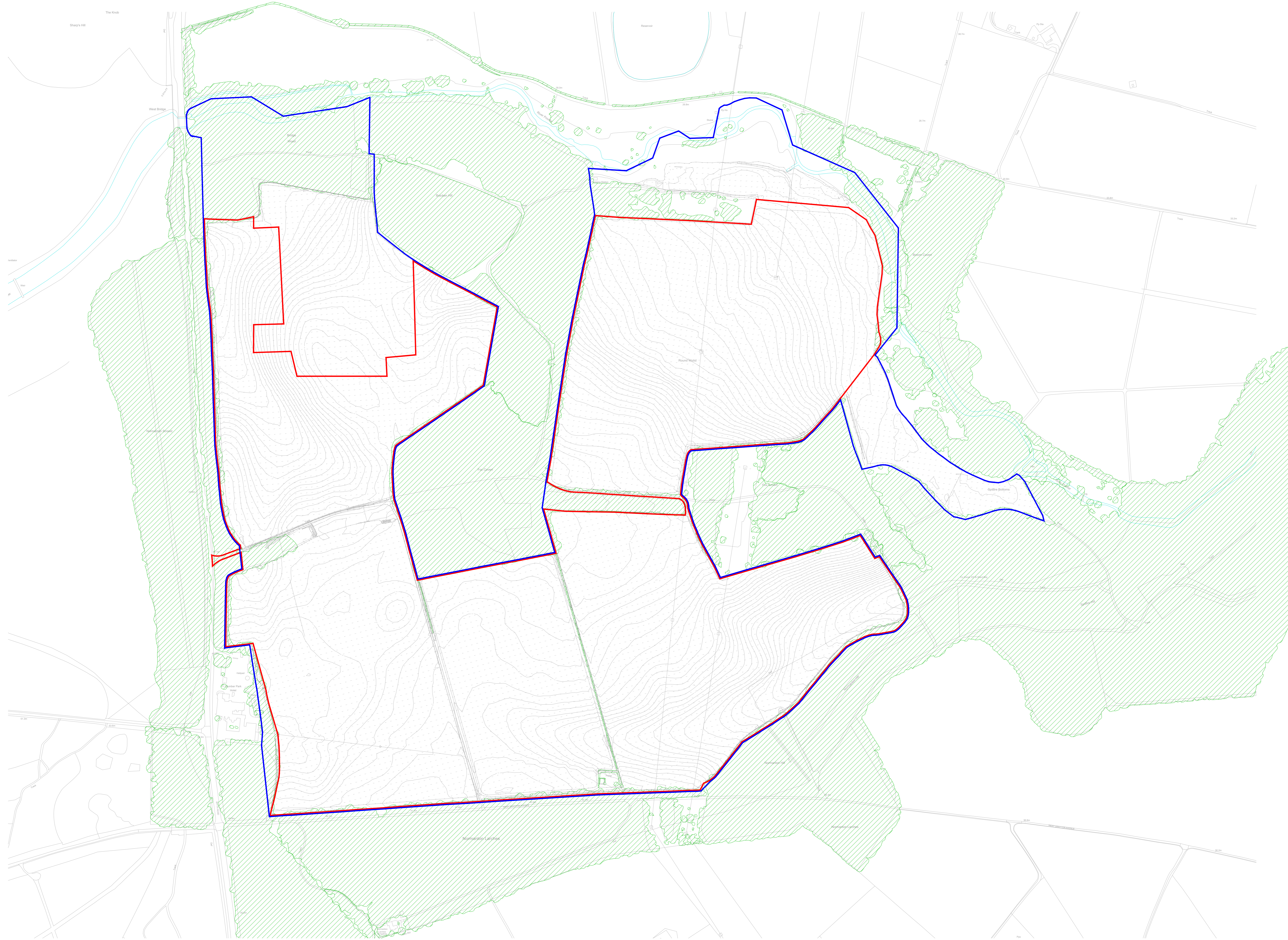


Revisions:

Revision	Date	Revision Notes	Drawn	Inspected
01	04.03.24	First Issue	EM	JW
02	05.03.24	RLB Updated	EM	JW
03	12.03.24	RLB Updated	JC	JW
04	14.03.24	RLB Updated	JW	JW
05	15.03.24	RLB Updated	CS	JW
06	26.03.24	RLB and BLB Updated	EM	JW

LEGEND:

	OWNERSHIP BOUNDARY	
	PLANNING APPLICATION BOUNDARY	
	WATER COURSE	
	EXISTING VEGETATION	



Project:
**Land Adjacent to the A614,
Worksop, S80 3PA**

Consultant:



ONE PLANET

©2020-2022 by One Planet Developments Limited
Biddesdale Farm, Wimborne, Dorset BH21 5RS

Drawn by:



CADmando
2D, 3D CAD & BIM SERVICES

CADmando Design & Drafting Solutions Ltd
The Long Barn, The Courtyard, Severn Drive, Tewkesbury
Business Park, GL20 8GD
Tel: +44 (0) 1684 850019
Mob: +44 (0) 7814435910

Status:
PLANNING

Drawing Title:
Existing Site Layout Plan

Drawn: EM	Checked: JW	First Issued: 04.03.2024
--------------	----------------	-----------------------------

Project Code: **OPL011- PL-00**
Drawing Number:

Sheet Size: A0	Scale: 1:2500	Revision: 06
--------------------------	-------------------------	------------------------

1 **NORMANTON LARCHES EXISTING SITE LAYOUT PLAN**
Scale: 1:2500@A0

